

City of Orem Neighborhood Plan Program



Department of Development Services
Tuesday, May 19, 2015

Purpose

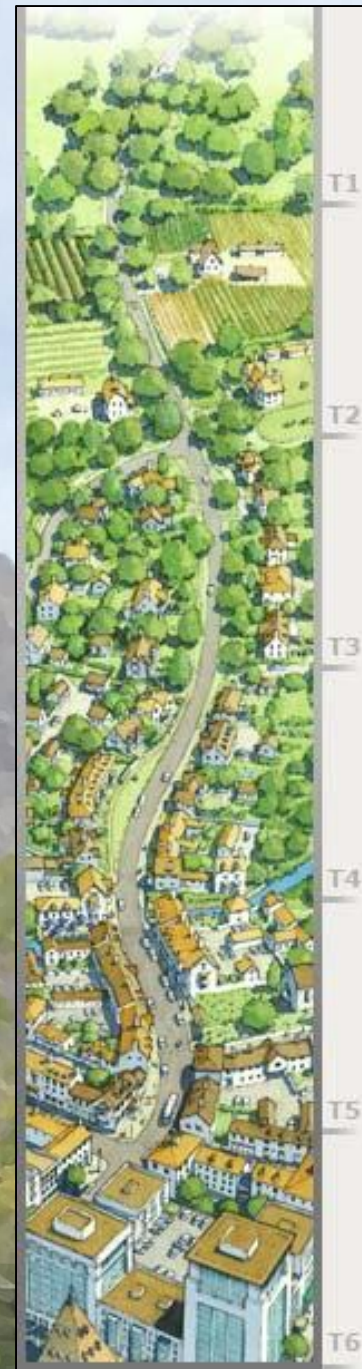
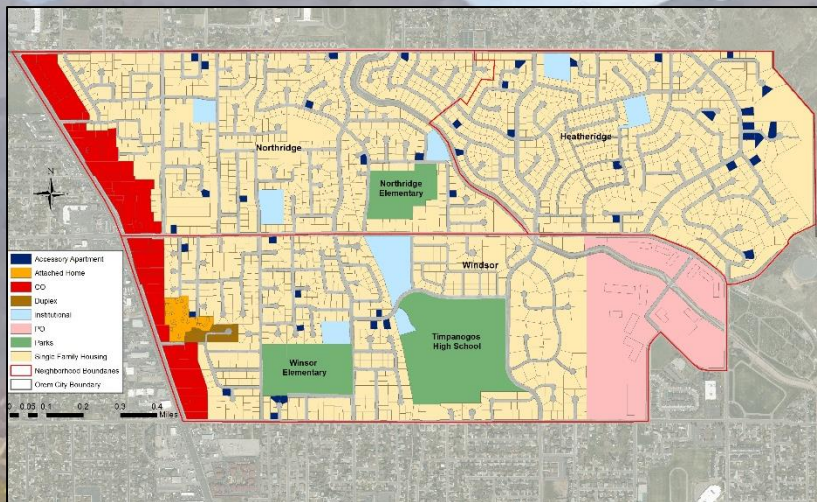
1. Support the City Council's Areas of Focus
2. Promote community planning by identifying local needs and concerns.
3. Improve City communication with residents.
4. Apply City-wide plans to the neighborhood level.

Desired Outcomes

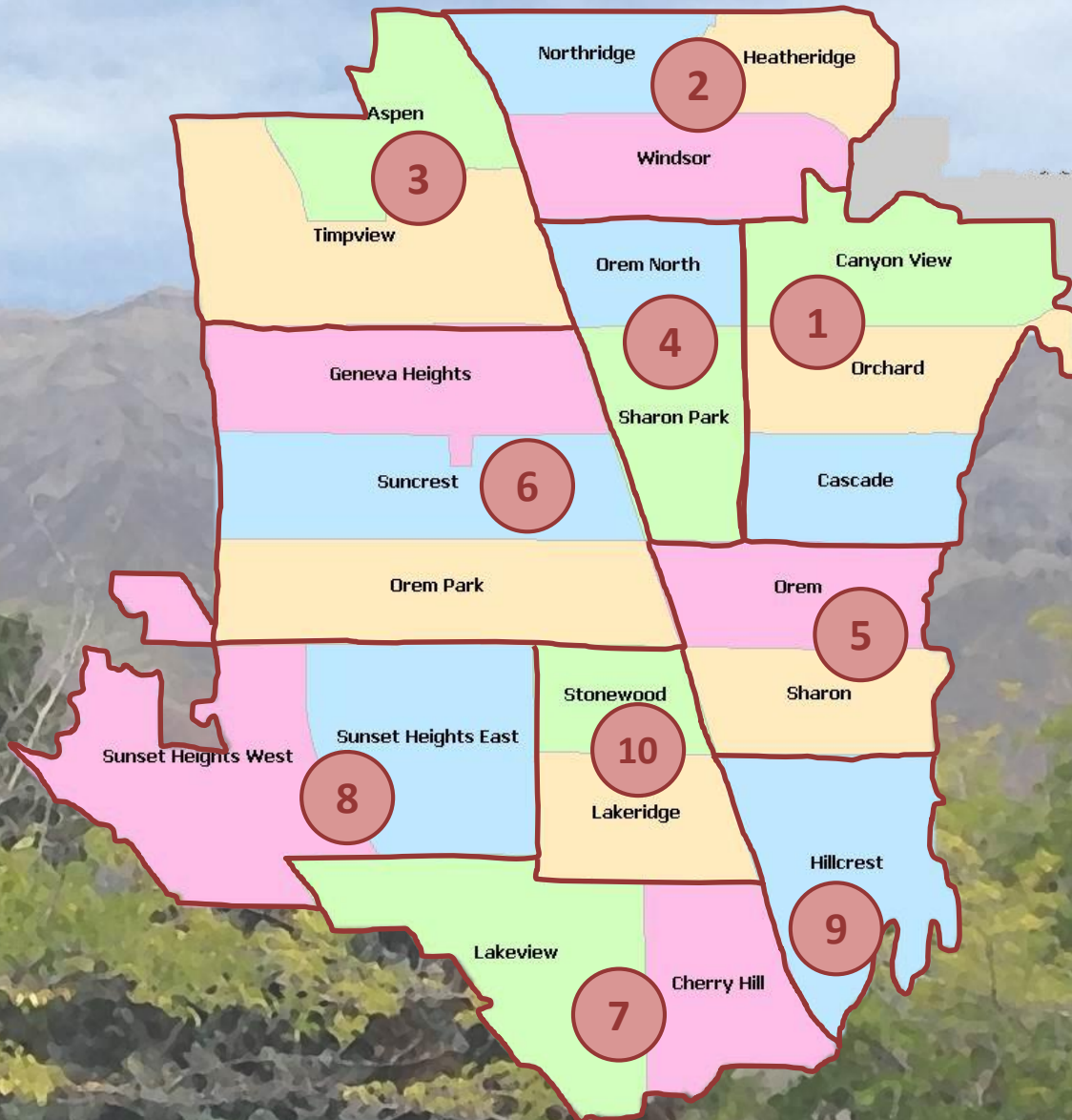
1. Increased positive residential involvement in the planning process.
2. Identify and resolve concerns at the local level.
3. Support City-wide comprehensive planning through neighborhood buy-in and ownership.
4. Introduce the MindMixer communication platform to citizens and businesses.

Elements of Plan

1. Introduction
2. Existing Characteristics
3. Future Development/Vision
4. Urban Design
5. Implementation Strategies



Neighborhoods



1 Year Completion Timeline:

- 1st Quarter:
 - Neighborhood Background
 - Plan Kickoff
 - Identify Concerns
- 2nd Quarter :
 - Refine Concerns
 - Identify Solution Strategies
- 3rd Quarter :
 - Plan Development
 - Plan Revisions
- 4th Quarter :
 - Plan Finalization
 - Public Presentation
 - Approval & Adoption

Neighborhood	Year
1. Canyon View	November 2014-2015
1. Orchard	November 2014-2015
1. Cascade	November 2014-2015
2. Northridge	May 2015-2016
2. Heatheridge	May 2015-2016
2. Windsor	May 2015-2016
3. Aspen	November 2015-2016
3. Timpview	November 2015-2016
4. Orem North	May 2016-2017
4. Sharon Park	May 2016-2017
5. Orem	November 2016-2017
5. Sharon	November 2016-2017
6. Geneva Heights	May 2017-2018
6. Suncrest	May 2017-2018
6. Orem Park	May 2017-2018
7. Cherry Hill	November 2017-2018
7. Lakeview	November 2017-2018
8. Sunset Heights West	May 2018-2019
8. Sunset Heights East	May 2018-2019
9. Hillcrest	November 2018-2019
10. Stonewood	May 2019-2020
10. Lakeridge	May 2019-2020

Project Timeline

Neighborhood Meeting #1:

- Kickoff: Project Purpose
- Advisory Committee
- Identify Concerns

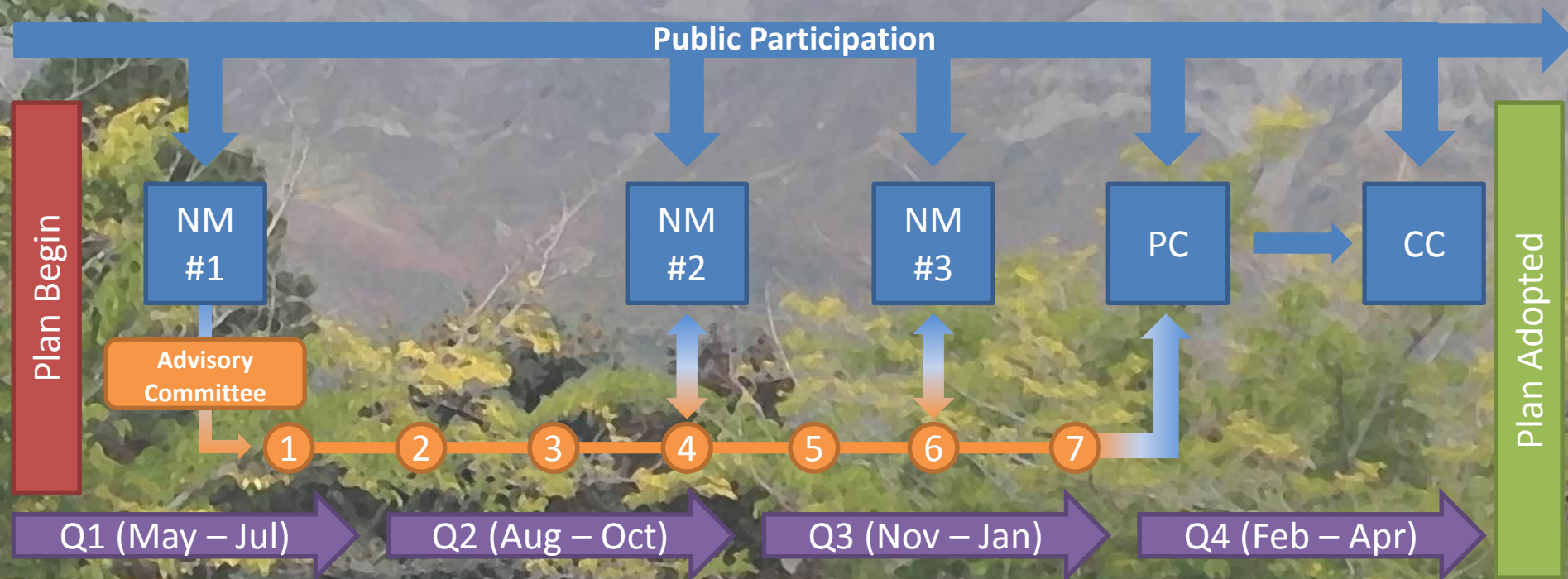
Neighborhood Meeting #2:

- Finalized Concerns
- Preliminary Solutions
- Existing Conditions Report

Neighborhood Meeting #3:

- Final Draft Report Presentation
- Implementation Strategies

Potential Neighborhood Meeting Locations: Local Schools, Parks, City Hall, SCERA



Neighborhood Committee

- Advisory Committee

- Residents
- Business Owners
- Neighborhood Chairs
- School Representatives
- Religious Leaders
- City Councilmembers
- Citizens' Commissioners

- Staff Involvement

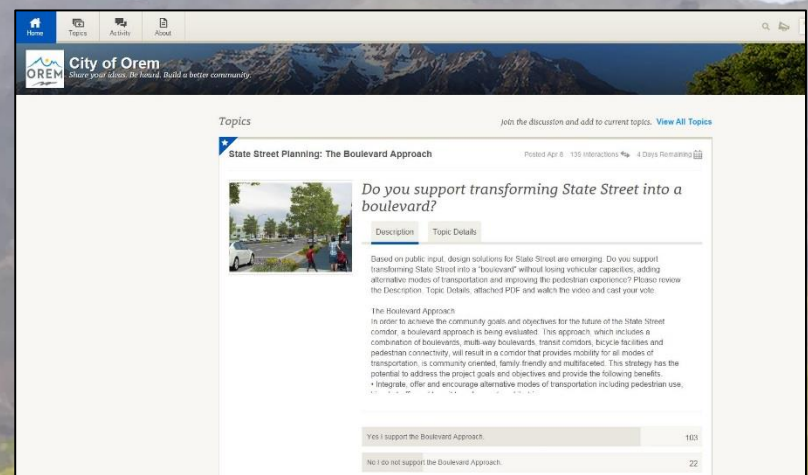
- City Planner (North/South)
- Long Range Planner
- Transportation Engineer
- Planning Division Manager
- Development Services Director

- As needed:

- *Economic Development Manager*
- *City Manager's Office*
- *Parks & Recreation Department*
- *Public Safety Representative*

Public Outreach Plan

- Neighborhood Meetings
- MindMixer
- Orem City Facebook
- School Bulletins
- NIA Leadership
- Utility Bills / City Newsletter
- Mailings / Fliers



Neighborhood Plan Study Area



2000 North

State Street

Northridge

Heatheridge

1600 North

Windsor

400 East

1200 North

- Neighborhood Boundaries
- Orem City Boundary

0 0.075 0.15 0.3 0.45 0.6 Miles