

Route No. 53 NB – Summary Table

Route No. 53 NB – Recommended Stops for Elimination

Stop ID	Stop Name - Route 53 NB	Passengers				Distances (feet)		Land Use
		Daily On	Daily Off	Daily Total	% of Route	To Previous Stop	To Next Stop	
7310	REISTERSTOWN RD & WAHATON AVE nb	0	1	1	0.0%	352	641	URBAN
1373	REISTERSTOWN RD & HILLDALE RD nb	12	24	36	0.2%	774	505	URBAN
1375	REISTERSTOWN RD & VIOLET AVE	27	34	61	0.4%	498	562	URBAN
1377	REISTERSTOWN RD & KEYWORTH AVE nb	21	24	45	0.3%	524	496	URBAN
1380	REISTERSTOWN RD & QUANTICO AVE nb	13	13	26	0.2%	458	402	URBAN
1384	REISTERSTOWN RD & ST. AMBROSE AVE n	13	16	29	0.2%	687	321	URBAN
12636	REISTERSTOWN & MORTIMER AVE nb	0	0	0	0.0%	139	309	URBAN
1402	REISTERSTOWN RD & GLEN AVE fs nb	15	21	36	0.2%	459	316	URBAN
1405	REISTERSTOWN RD & ROSECREST AVE nb	2	4	6	0.0%	274	350	URBAN
1406	REISTERSTOWN RD & STRATHMORE AVE nb	4	14	18	0.1%	350	467	URBAN
7313	REISTERSTOWN RD & BANCROFT RD nb				0.0%	405	14	URBAN
1413	REISTERSTOWN RD & CREST HEIGHTS RD opp nb	0	1	1	0.0%	544	433	URBAN
1416	REISTERSTOWN RD & GLENGYLE AVE nb	30	39	69	0.4%	2844	412	URBAN
1419	REISTERSTOWN RD & MARYLAND AVE nb	2	7	9	0.1%	444	422	URBAN
1438	REISTERSTOWN RD & BRIGHTSIDE opp nb	0	0	0	0.0%	858	320	URBAN
7315	REISTERSTOWN RD & CREST SHERWOOD fs nb	2	6	8	0.0%	621	596	URBAN
6960	OLD COURT RD & ESTATES CT wb	2	7	9	0.1%	825	350	URBAN
12639	OLD COURT RD & STATION ENT wb	15	26	41	0.3%	464	992	URBAN

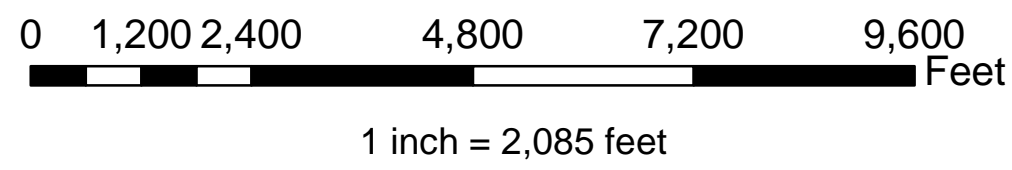
Based on the field review, there are existing bus stops along Reisterstown Rd, in the northbound direction, between Sudbrook Ln and Old Court Rd that are not in MTA's database and were not evaluated as part of the field work.

The information presented for stops along Reisterstown Rd, in the northbound direction, between Emmart Avenue and Pinkney Road may differ due to ongoing construction. At the time of the field work, the sidewalks were under construction and stop signs and seats were removed. It is recommended to double check once the sidewalk construction is completed.

Bus stops recommended for elimination along this route have transfers/connections with Route No. 18 and 59. Although adjacent stops to those recommended for elimination provide transfer/connection opportunities within the spacing guidelines, a cursory analysis of the other bus routes should be conducted to ensure suitability prior to implementation of the optimization plan.




Line Name: Old Court Metro - Mondawmin Metro
Line Number: 53
Direction: North



Legend

- Bus Stop
- Bus Route



Route 53 NB - List of Existing Stops

#	Stop ID	Stop Name - Route 53 NB	Passengers				Distances (feet)		Land Use	Ammenities			Access				Stop Detail		RECOMMENDATION	New Distance Between	
			Daily On	Daily Off	Daily Total	% of Route	To Previous Stop	To Next Stop		Seat	Shelter	Info Box	Sidewalk	Sidewalk > 5'	Lighting	Crosswalk	Crosswalk Control	Transfer			Community Resource
1	27	MONDAWMIN STATION	5659	5011	10670	66.4%	0	1116	URBAN										No Change		
2	13528	MONDAWMIN STA ROUTE #53 BAY				0.0%	1116	1114	URBAN										No Change		
3	7308	MCCULLOH ST & LIBERTY HEIG nb	1	1	2	0.0%	1114	1764	URBAN										Consider Additional Stop (#167 not found)		
4	167	REISTERSTOWN RD & CHOWAN opp nb	40	26	66	0.4%	1764	352	URBAN										Not Found/ Eliminate	993	
5	7310	REISTERSTOWN RD & WAHATON AVE nb	0	1	1	0.0%	352	641	URBAN	No	No	No	Yes	Yes	Yes	No	N/A	No			
6	1372	REISTERSTOWN & PARK HGHTS f/s nb	70	17	87	0.5%	641	774	URBAN										No Change		
7	1373	REISTERSTOWN RD & HILLDALE nb	12	24	36	0.2%	774	505	URBAN	No	No	No	Yes	Yes	Yes	No	N/A	No	Eliminate	1279	
8	1374	REISTERSTOWN RD & ULMAN AVE nb	23	54	77	0.5%	505	498	URBAN	No	No	No	Yes	Yes	No	Yes	Signal	No	No Change		
9	1375	REISTERSTOWN RD & VIOLET AVE	27	34	61	0.4%	498	562	URBAN	No	No	No	Yes	Yes	Yes	No	N/A	No	Eliminate	1060	
10	1376	REISTERSTOWN RD & SPRINGHILL AVE nb	16	22	38	0.2%	562	524	URBAN	No	No	No	Yes	Yes	Yes	Yes	None	No	No Change		
11	1377	REISTERSTOWN RD & KEYWORTH nb	21	24	45	0.3%	524	496	URBAN										Not Found/ Eliminate	1020	
12	1378	REISTERSTOWN RD & SHIRLEY AVE nb	24	22	46	0.3%	496	497	URBAN	Yes	No	No	Yes	Yes	Yes	Yes	Signal	No	Community Center	No Change	
13	1379	REISTERSTOWN RD & OSWEGO AVE op nb	8	12	20	0.1%	497	458	URBAN	No	No	No	Yes	Yes	Yes	No	N/A	No	No Change		
14	1380	REISTERSTOWN RD & QUANTICO AVE nb	13	13	26	0.2%	458	402	URBAN	No	No	No	Yes	Yes	No	No	N/A	No	Eliminate	860	
15	1381	REISTERSTOWN RD & CLASSEN AVE nb	10	14	24	0.1%	402	808	URBAN	No	No	No	Yes	Yes	No	No	N/A	No	No Change		
16	1382	REISTERSTOWN RD & COLDSRING nb	161	102	263	1.6%	808	471	URBAN	Yes	Yes	No	Yes	Yes	Yes	Yes	Signal	No	No Change		
17	1383	REISTERSTOWN RD & WYLIE AVE nb	21	17	38	0.2%	471	687	URBAN	Yes	No	No	Yes	Yes	Yes	No	N/A	No	Church	No Change	
18	1384	REISTERSTOWN RD & ST. AMBROSE AVE n	13	16	29	0.2%	687	321	URBAN	No	No	No	Yes	Yes	No	No	N/A	No	Eliminate	1008	
19	1385	REISTERSTOWN RD & VIRGINIA AVE nb	13	15	28	0.2%	321	383	URBAN	No	No	No	Yes	Yes	No	Yes	Signal	No	No Change		
20	1386	REISTERSTOWN & WOODLAND AVE nb	13	18	31	0.2%	383	307	URBAN	No	No	No	Yes	Yes	No	Yes	Signal	No	No Change		
21	1387	REISTERSTOWN RD & LUCILLE AVE nb	15	23	38	0.2%	307	521	URBAN	No	No	No	Yes	Yes	No	Yes	None	No	Community Park	No Change	
22	12635	REISTERSTOWN RD & MANCHESTER nb	16	26	42	0.3%	521	326	URBAN	No	No	No	Yes	Yes	No	No	N/A	No	Church	No Change	
23	1389	REISTERSTOWN RD & OAKMONT AVE nb	20	57	77	0.5%	326	1355	URBAN										Spacing beyond range by 35'; no change		
24	1390	REISTERSTOWN RD & GARRISON nb	7	24	31	0.2%	1355	476	URBAN										No Change		
25	1393	REISTERSTOWN & BELVEDERE nb	164	88	252	1.6%	476	1067	URBAN										No Change		
26	1394	REISTERSTOWN RD & HAYWARD AVE nb	14	25	39	0.2%	1067	713	URBAN										No Change		
27	1395	REISTERSTOWN RD & LEWISTON AVE nb	13	53	66	0.4%	713	725	URBAN										No Change		
28	1396	REISTERSTOWN RD & ROGERS AVE nb	71	62	133	0.8%	725	731	URBAN										No Change		
29	1398	REISTERSTOWN & NORTHERN fs nb	136	39	175	1.1%	731	139	URBAN	Yes	No	Yes	Yes	Yes	Yes	Yes	Signal	Yes	No Change		
30	12636	REISTERSTOWN & MORTIMER AVE nb	0	0	0	0.0%	139	309	URBAN										Not Found/ Eliminate	448	
31	1400	REISTERSTOWN RD & EMMART AVE nb	16	19	35	0.2%	309	423	URBAN	No	No	No	Yes	Yes	No	No	N/A	No	No Change		
32	1401	REISTERSTOWN RD & PRIMROSE fs	22	115	137	0.9%	423	459	URBAN	Yes	No	No	Yes	Yes	No	No	N/A	No	No Change		
33	1402	REISTERSTOWN RD & GLEN AVE fs nb	15	21	36	0.2%	459	316	URBAN	Yes	No	No	Yes	Yes	No	No	N/A	No	Eliminate	775	
34	1403	REISTERSTOWN RD & MENLO DR nb	4	4	8	0.0%	316	356	URBAN	Yes	No	No	Yes	Yes	No	Yes	Signal	No	Church	No Change	
35	1404	REISTERSTOWN RD & PINKNEY RD nb	4	6	10	0.1%	356	274	URBAN	Yes	No	No	Yes	Yes	Yes	No	N/A	No	Church	No Change	
36	1405	REISTERSTOWN RD & ROSECREST AVE nb	2	4	6	0.0%	274	350	URBAN	No	No	No	Yes	No	No	No	N/A	No	Church	Eliminate	1091
37	1406	REISTERSTOWN & STRATHMORE nb	4	14	18	0.1%	350	467	URBAN	No	No	No	Yes	Yes	No	No	N/A	No			
38	1407	REISTERSTOWN & FORDLEIGH nb	8	36	44	0.3%	467	464	URBAN	No	No	No	Yes	Yes	No	Yes	Signal	No	No Change		
39	1408	REISTERSTOWN RD & FORD LN nb	11	33	44	0.3%	464	405	URBAN	Yes	No	No	Yes	Yes	No	Yes	Signal	No	No Change		
40	7313	REISTERSTOWN RD & BANCROFT RD nb				0.0%			URBAN	No	No	No	Yes	Yes	Yes	Yes	Signal	No	Repeated - Eliminate	0	
41	1409	REISTERSTOWN & PATTERSON nb	10	66	76	0.5%	419	1048	URBAN	No	No	No	Yes	Yes	Yes	Yes	Signal	No	No Change		
42	7473	REISTERSTOWN RD & CLARKS LA nb	318	378	696	4.3%	1048	723	URBAN										No Change		
43	1411	REISTERSTOWN RD & BROOKHILL fs nb	18	42	60	0.4%	723	333	URBAN	No	No	No	Yes	No	Yes	Yes	Signal	Yes	College	No Change	
44	1412	REISTERSTOWN RD & LABYRINTH nb	35	112	147	0.9%	333	544	URBAN	No	No	No	Yes	No	No	Yes	Signal	Yes	No Change		
45	1413	REISTERSTOWN & CREST HEIGHTS opp nb	0	1	1	0.0%	544	433	URBAN										Not Found/ Eliminate	977	
46	6122	REISTERSTOWN & FALLSTAFF nb	42	52	94	0.6%	433	2424	URBAN										Consider Additional Stops		
47	10564	FALLSTAFF & PARK HEIGHTS eb	0	7	7	0.0%	2424	2844	URBAN										Eliminate	3256	
48	1416	REISTERSTOWN RD & GLENGYLE nb	30	39	69	0.4%	2844	412	URBAN										Eliminate	3256	
49	9177	REISTERSTOWN RD & SEVEN MILE LN nb	36	49	85	0.5%	412	940	URBAN										No Change		
50	1418	REISTERSTOWN RD & RANDALL AVE nb	9	17	26	0.2%	940	444	URBAN										No Change		
51	1419	REISTERSTOWN RD & MARYLAND nb	2	7	9	0.1%	444	422	URBAN	Yes	No	No	Yes	Yes	Yes	No	N/A	Yes	Church	Eliminate	866
52	1420	REISTERSTOWN & WARREN nb	12	24	36	0.2%	422	572	URBAN	Yes	No	No	Yes	Yes	Yes	No	N/A	Yes	Church	No Change	
53	7475	REISTERSTOWN RD & SLADE AVE fs nb	88	51	139	0.9%	572	858	URBAN										No Change		
54	1438	REISTERSTOWN RD & BRIGHTSIDE opp nb	0	0	0	0.0%	858	320	URBAN										Not Found/ Eliminate	1178	
55	1439	REISTERSTOWN & CLARENDON opp nb	4	5	9	0.1%	320	621	URBAN	No	No	No	Yes	Yes	Yes	No	N/A	Yes	No Change		
56	7315	REISTERSTOWN & SHERWOOD fs nb	2	6	8	0.0%	621	596	URBAN	No	No	No	Yes	Yes	Yes	No	N/A	Yes	Eliminate	1217	
57	1440	REISTERSTOWN & SUDBROOK nb	51	144	195	1.2%	596	189	URBAN	No	No	Yes	Yes	Yes	Yes	Yes	Signal	Yes	No Change		
58	7113	SUDBROOK LN & MD POLICE HQ				0.0%	189	1894	URBAN										Consider Additional Stops		
59	693	SUDBROOK & OLD COURT opp nb				0.0%	1894	2493	URBAN										Consider Additional Stops		
60	1443	REISTERSTOWN & OLD COURT N/B	32	13	45	0.3%	2493	262	URBAN										Consider Additional Stops		
61	7317	OLD COURT & REISTERSTOWN fs wb	41	58	99	0.6%	262	825	URBAN	Yes	No	Yes	Yes	No	Yes	Yes	Signal	Yes	No Change		
62	6960	OLD COURT RD & ESTATES CT wb	2	7	9	0.1%	825	350	URBAN	No	No	No	Yes	No	No	No	N/A	Yes	Eliminate	1175	
63	6962	OLD COURT & NAYLORS wb	10	7	17	0.1%	350	710	URBAN	Yes	Yes	No	Yes	Yes	Yes	No	N/A	Yes	Medical Center	No Change	
64	12749	OLD COURT RD & CEDARWOOD CIR	0	0	0	0.0%	710	1673	URBAN										Consider Additional Stop		
65	7318	OLD COURT & WOODHOLME wb	1	5	6	0.0%	1673	745	URBAN										No Change		
66	6963	OLD COURT & GREENWOOD FS wb	2	15	17	0.1%	745	1545	URBAN										No Change		
67	12639	OLD COURT RD & STATION ENT wb	15	26	41	0.3%	464	992	URBAN	No	No	No	Yes	No	No	Yes	Signal	Yes	Metro Station	Eliminate	1456
68	6965	OLD COURT STATION (BUS) S/B	789	599	1388	8.6%	1545	0	URBAN										No Change		

Stops distance more than recommended
 Stops distance less than recommended
 Stops recommended for elimination

Reisterstown Rd & Wahaton Ave NB (7310) NOT FOUND



Bus Stop Data:

Daily Passenger Boarding: 0
 Daily Passenger Alighting: 1
 Total Daily Passengers: 1
 Distance from Previous Stop: 352'
 Distance to Next Stop: 641'



Observation Summary:

Stop Placement	Far-Side	Near-Side	Midblock
Seating	Yes	<input type="checkbox"/> No	
Shelter	Yes	<input type="checkbox"/> No	
Information Box	Yes	<input type="checkbox"/> No	
Sidewalks	<input type="checkbox"/> Yes	No	<input type="checkbox"/> >5'
Lighting	<input type="checkbox"/> Yes	No	
Proximity to Pedestrian Crosswalk	Yes	<input type="checkbox"/> No	Signal/Stop/None
Proximity to Community Resource	Yes	<input type="checkbox"/> No	
Transfer/ Transit Connection Location	Yes	<input type="checkbox"/> No	

Recommendation

Found unmarked stop sign; inaccessible to route - Eliminate



Line Name: Old Court Metro-Mondawmin Metro Line Number: 53 NORTHBOUND	Ridership	Measures	Legend
Stop ID: 7310 Stop Name: Reisterstown Rd & Wahaton Ave Nb Land Use Class: URBAN	Daily On: 0 Daily Off: 1 Daily Total: 1	To Next Stop: 641 ft. To Previous Stop: 352 ft. Between Stops If Eliminated: 993 ft.	 Bus Stop  Bus Route

Reisterstown Rd & Hilldale Rd NB (1373)



Bus Stop Data:

Daily Passenger Boarding:	12
Daily Passenger Alighting:	24
Total Daily Passengers:	36
Distance from Previous Stop:	774'
Distance to Next Stop:	505'

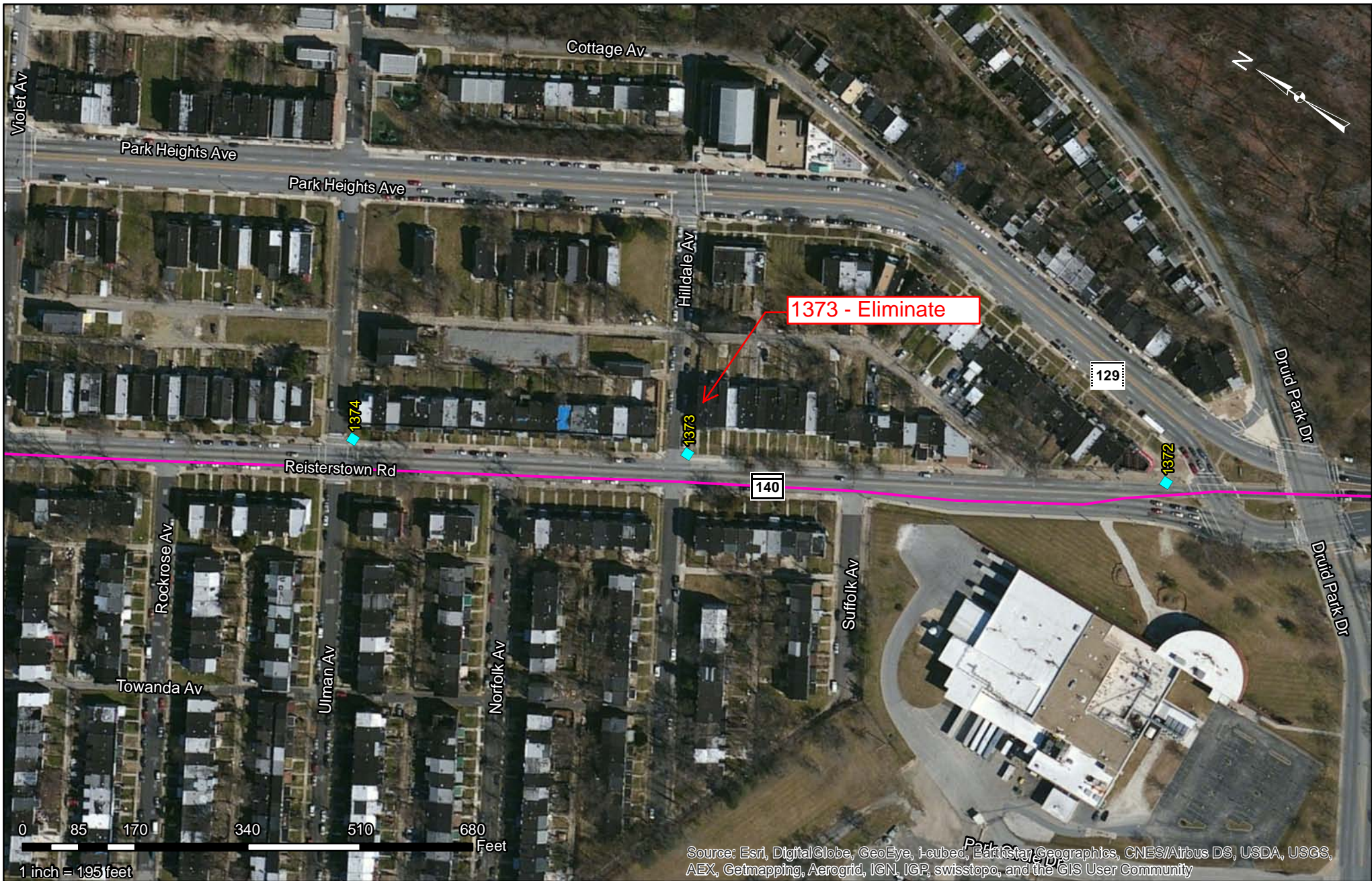
Observation Summary:


Stop Placement	<input checked="" type="checkbox"/> Far-Side	Near-Side	Midblock
Seating	Yes	<input type="checkbox"/> No	
Shelter	Yes	<input type="checkbox"/> No	
Information Box	Yes	<input type="checkbox"/> No	
Sidewalks	<input checked="" type="checkbox"/> Yes	No	<input type="checkbox"/> >5'
Lighting	<input checked="" type="checkbox"/> Yes	No	
Proximity to Pedestrian Crosswalk	Yes	<input type="checkbox"/> No	Signal/Stop/None
Proximity to Community Resource	Yes	<input type="checkbox"/> No	
Transfer/ Transit Connection Location	Yes	<input type="checkbox"/> No	

Recommendation

No Change

Eliminate



Line Name: Old Court Metro-Mondawmin Metro Line Number: 53 NORTHBOUND	Ridership	Measures	Legend
Stop ID: 1373 Stop Name: Reisterstown Rd & Hilldale Nb Land Use Class: URBAN	Daily On: 12 Daily Off: 24 Daily Total: 36	To Next Stop: 505 ft. To Previous Stop: 774 ft. Between Stops If Eliminated: 1279 ft.	 Bus Stop  Bus Route

Reisterstown Rd & Violet Ave NB (1375)



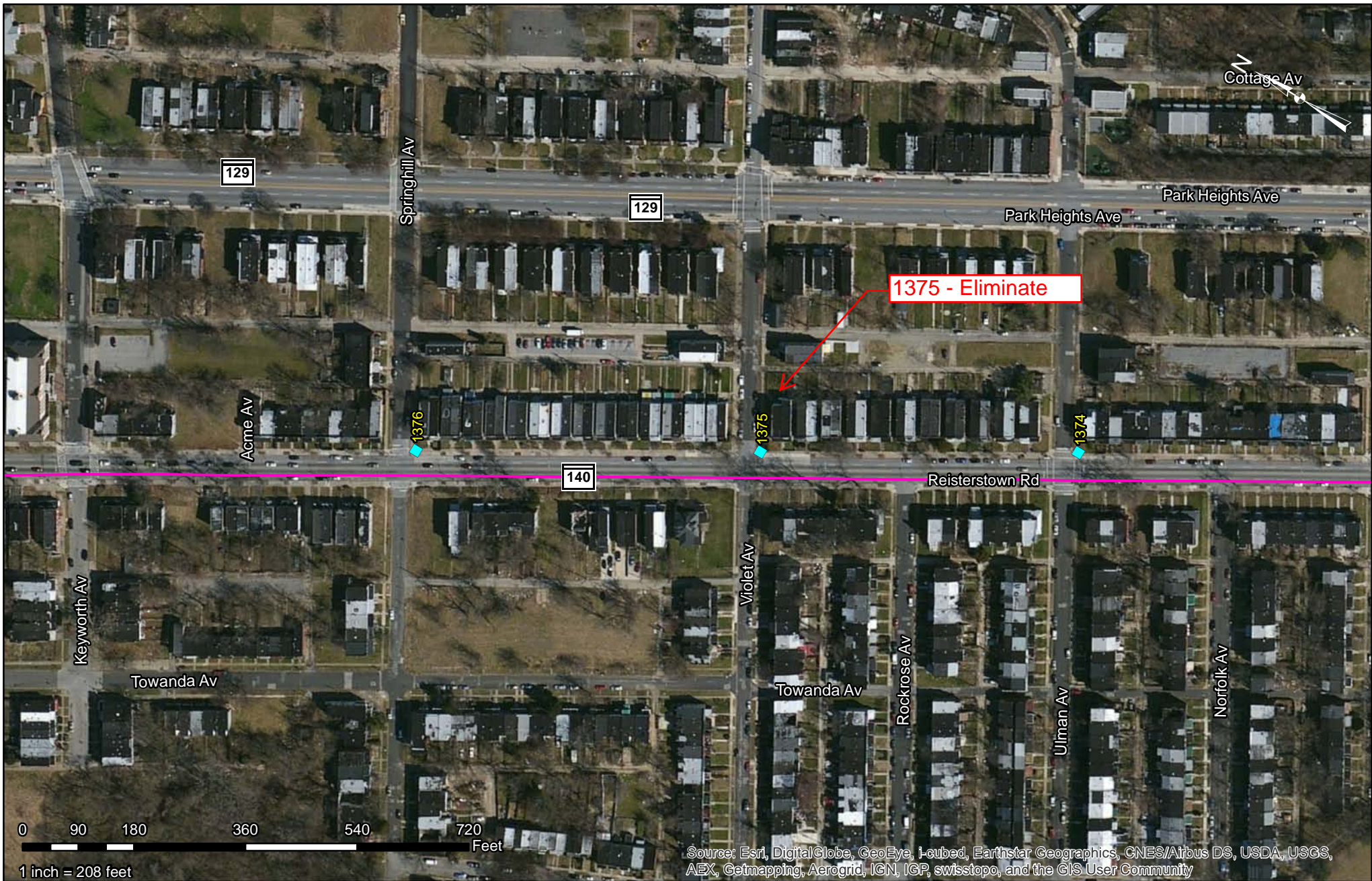
Bus Stop Data:



Daily Passenger Boarding:	27
Daily Passenger Alighting:	34
Total Daily Passengers:	61
Distance from Previous Stop:	498'
Distance to Next Stop:	562'

Observation Summary:

Stop Placement	Far-Side	<input checked="" type="checkbox"/> Near-Side	Midblock
Seating	Yes	<input type="checkbox"/> No	
Shelter	Yes	<input type="checkbox"/> No	
Information Box	Yes	<input type="checkbox"/> No	
Sidewalks	<input checked="" type="checkbox"/> Yes	No	<input type="checkbox"/> >5'
Lighting	<input checked="" type="checkbox"/> Yes	No	
Proximity to Pedestrian Crosswalk	Yes	<input type="checkbox"/> No	Signal/Stop/None
Proximity to Community Resource	Yes	<input type="checkbox"/> No	
Transfer/ Transit Connection Location	Yes	<input type="checkbox"/> No	

Recommendation No Change Eliminate



Line Name: Old Court Metro-Mondawmin Metro Line Number: 53 NORTHBOUND	Ridership	Measures	Legend
Stop ID: 1375 Stop Name: Reisterstown Rd & Violet Ave Land Use Class: URBAN	Daily On: 27 Daily Off: 34 Daily Total: 61	To Next Stop: 562 ft. To Previous Stop: 498 ft. Between Stops If Eliminated: 1060 ft.	 Bus Stop  Bus Route

Reisterstown Rd & Keyworth Ave NB (1377) - NOT FOUND



Bus Stop Data:

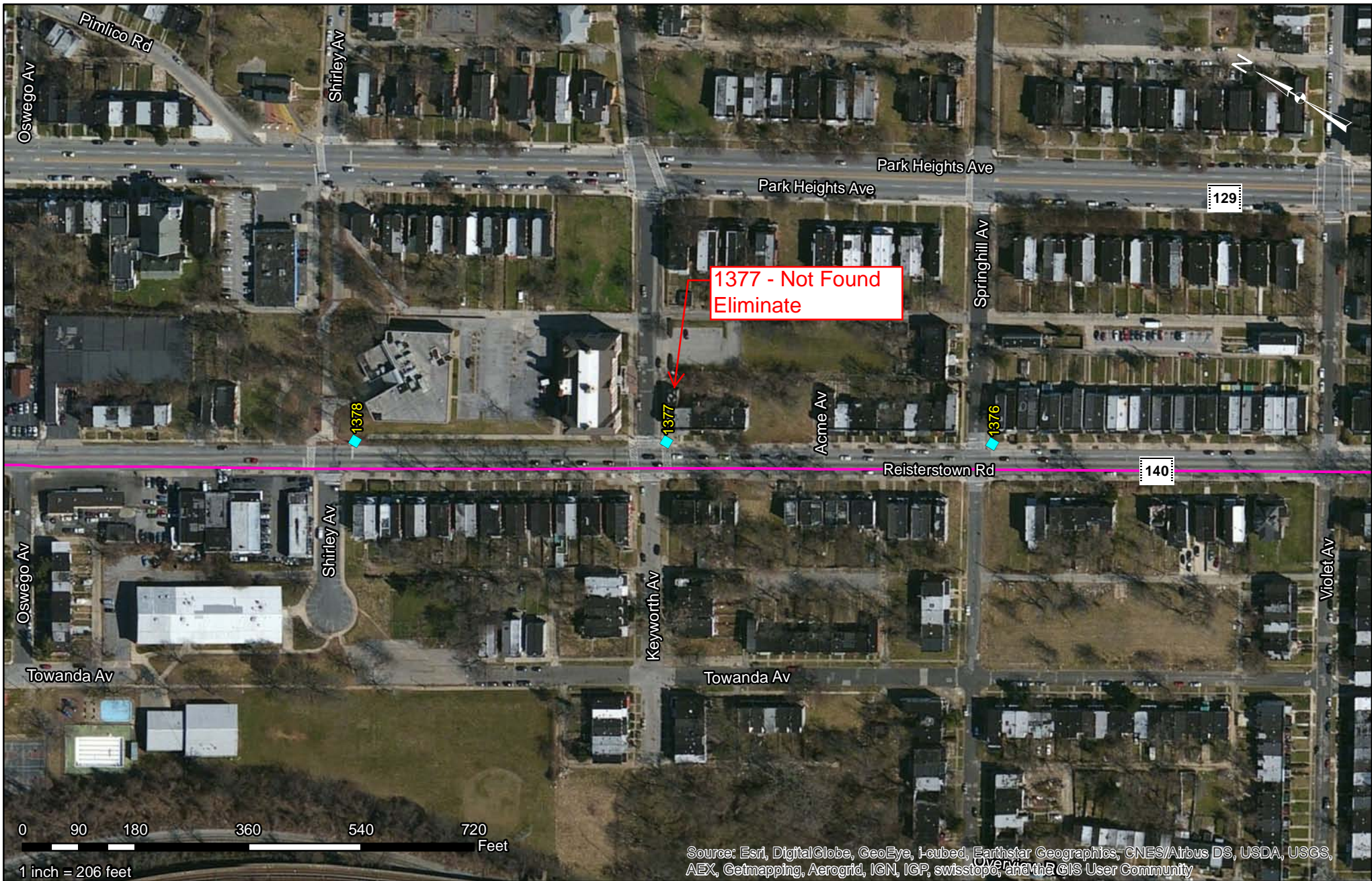
Daily Passenger Boarding:	21
Daily Passenger Alighting:	24
Total Daily Passengers:	45
Distance from Previous Stop:	524'
Distance to Next Stop:	496'



Observation Summary:

Stop Placement	Far-Side	Near-Side	Midblock
Seating	Yes	No	
Shelter	Yes	No	
Information Box	Yes	No	
Sidewalks	Yes	No	<5'
Lighting	Yes	No	
Proximity to Pedestrian Crosswalk	Yes	No	Signal/Stop/None
Proximity to Community Resource	Yes	No	
Transfer/ Transit Connection Location	Yes	No	

Recommendation

Not Found - Eliminate



Line Name: Old Court Metro-Mondawmin Metro Line Number: 53 NORTHBOUND	Ridership	Measures	Legend
Stop ID: 1377 Stop Name: Reisterstown Rd & Keyworth Nb Land Use Class: URBAN	Daily On: 21 Daily Off: 24 Daily Total: 45	To Next Stop: 496 ft. To Previous Stop: 524 ft. Between Stops If Eliminated: 1020 ft.	 Bus Stop  Bus Route

Reisterstown Rd & Quantico Ave NB (1380)



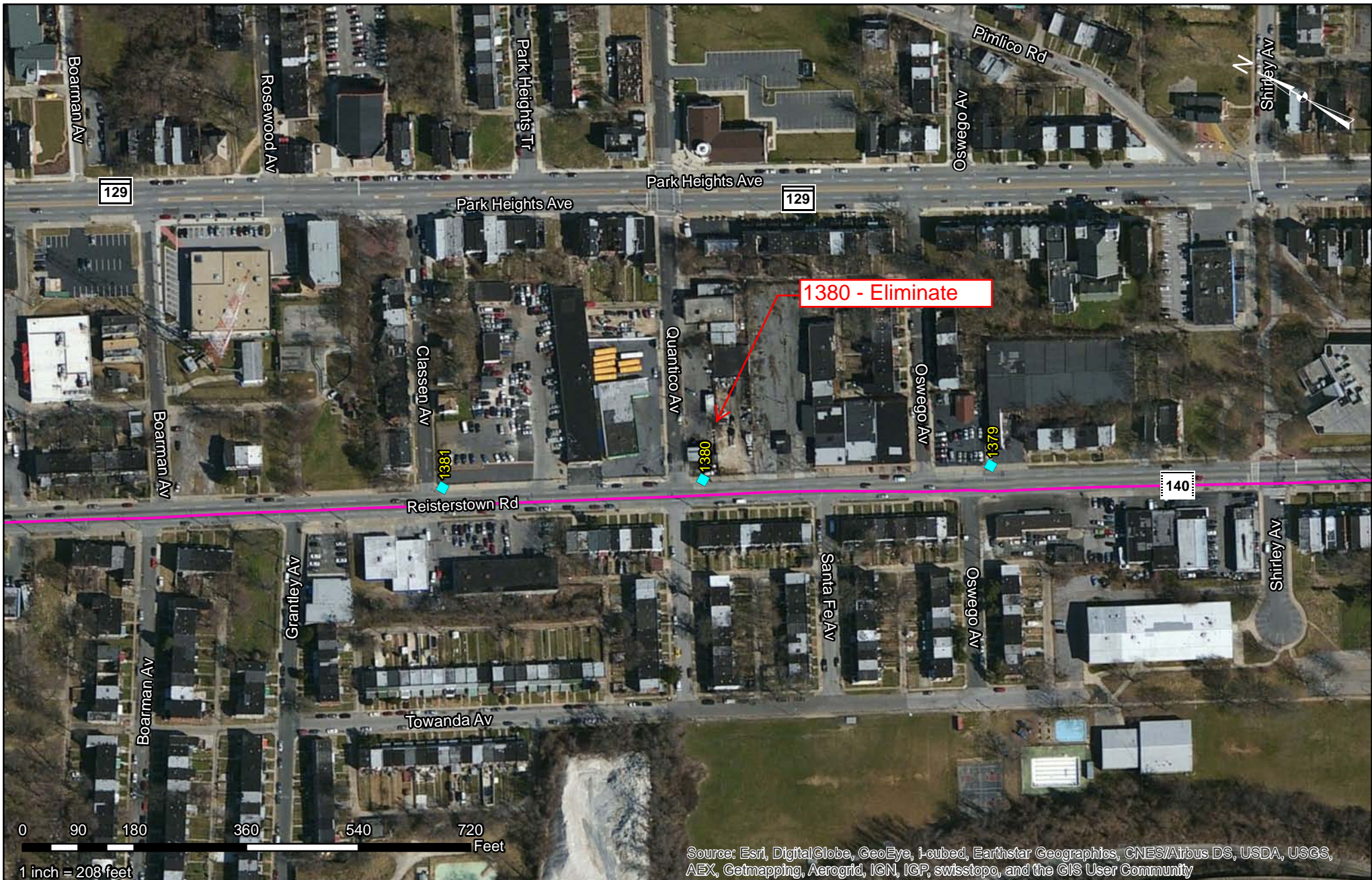
Bus Stop Data:



Daily Passenger Boarding:	13
Daily Passenger Alighting:	13
Total Daily Passengers:	26
Distance from Previous Stop:	458'
Distance to Next Stop:	402'

Observation Summary:

Stop Placement	Far-Side	<input type="checkbox"/> Near-Side	Midblock
Seating	Yes	<input type="checkbox"/> No	
Shelter	Yes	<input type="checkbox"/> No	
Information Box	Yes	<input type="checkbox"/> No	
Sidewalks	<input type="checkbox"/> Yes	No	<input type="checkbox"/> >5'
Lighting	Yes	<input type="checkbox"/> No	
Proximity to Pedestrian Crosswalk	Yes	<input type="checkbox"/> No	Signal/Stop/None
Proximity to Community Resource	Yes	<input type="checkbox"/> No	
Transfer/ Transit Connection Location	Yes	<input type="checkbox"/> No	

Recommendation No Change Eliminate



Line Name: Old Court Metro-Mondawmin Metro Line Number: 53 NORTHBOUND	Ridership	Measures	Legend
Stop ID: 1380 Stop Name: Reisterstown Rd & Quantico Ave Nb Land Use Class: URBAN	Daily On: 13 Daily Off: 13 Daily Total: 26	To Next Stop: 402 ft. To Previous Stop: 458 ft. Between Stops If Eliminated: 860 ft.	 Bus Stop  Bus Route

Reisterstown Rd & St. Ambrose Ave NB (1384)

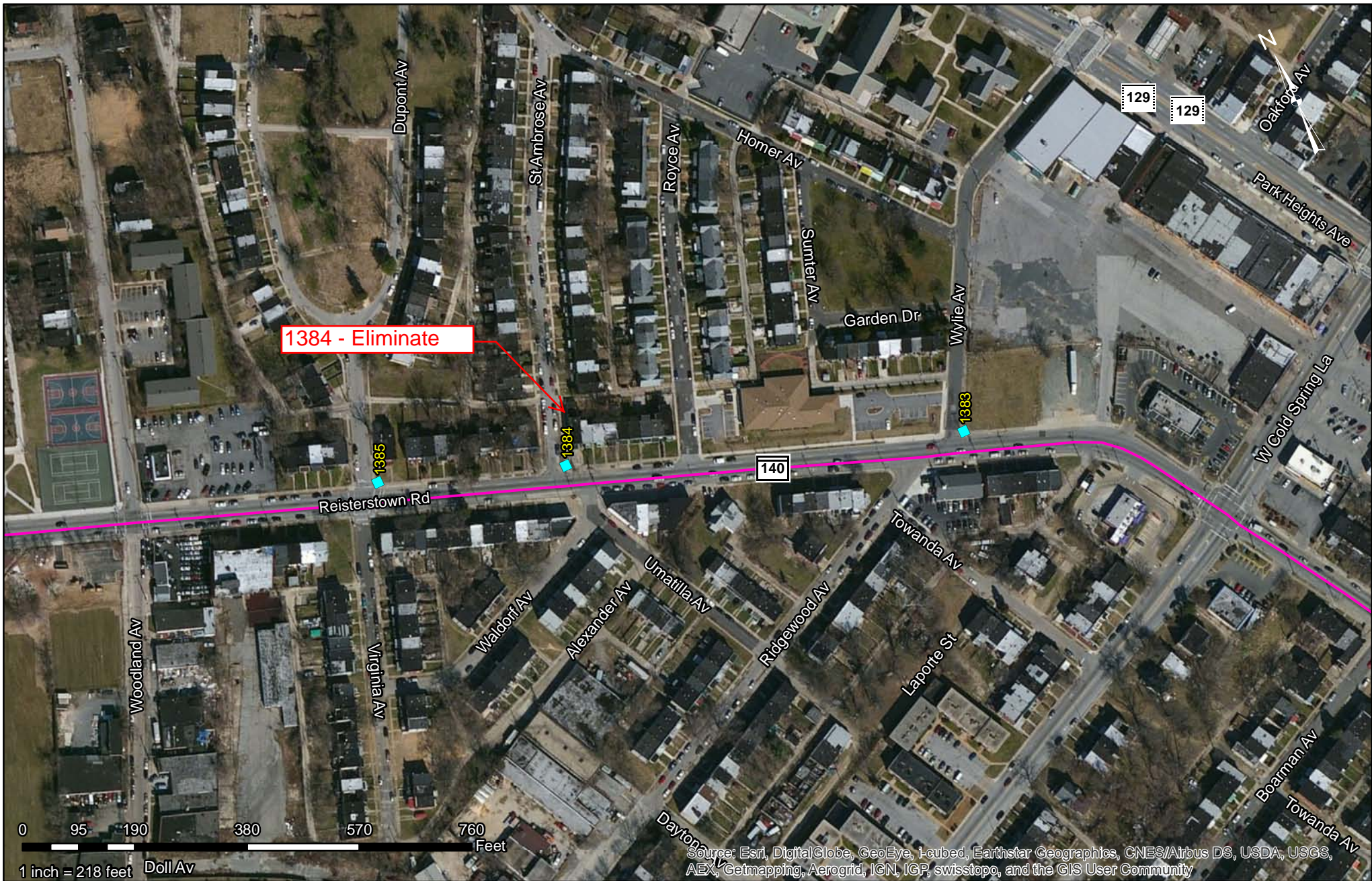




Bus Stop Data:

Daily Passenger Boarding:	13
Daily Passenger Alighting:	16
Total Daily Passengers:	29
Distance from Previous Stop:	687'
Distance to Next Stop:	321'

Observation Summary:

Stop Placement	Far-Side	<input checked="" type="checkbox"/> Near-Side	Midblock
Seating	Yes	<input type="checkbox"/> No	
Shelter	Yes	<input type="checkbox"/> No	
Information Box	Yes	<input type="checkbox"/> No	
Sidewalks	<input checked="" type="checkbox"/> Yes	No	<input type="checkbox"/> >5'
Lighting	Yes	<input type="checkbox"/> No	
Proximity to Pedestrian Crosswalk	Yes	<input type="checkbox"/> No	Signal/Stop/None
Proximity to Community Resource	Yes	<input type="checkbox"/> No	
Transfer/ Transit Connection Location	Yes	<input type="checkbox"/> No	
Recommendation	No Change	<input checked="" type="checkbox"/> Eliminate	



Line Name: Old Court Metro-Mondawmin Metro Line Number: 53 NORTHBOUND	Ridership	Measures	Legend
Stop ID: 1384 Stop Name: Reisterstown Rd & St. Ambrose Ave N Land Use Class: URBAN	Daily On: 13 Daily Off: 16 Daily Total: 30	To Next Stop: 321 ft. To Previous Stop: 687 ft. Between Stops If Eliminated: 1008 ft.	 Bus Stop  Bus Route

Reisterstown Rd & Mortimer Ave NB (12636) - NOT FOUND



Bus Stop Data:

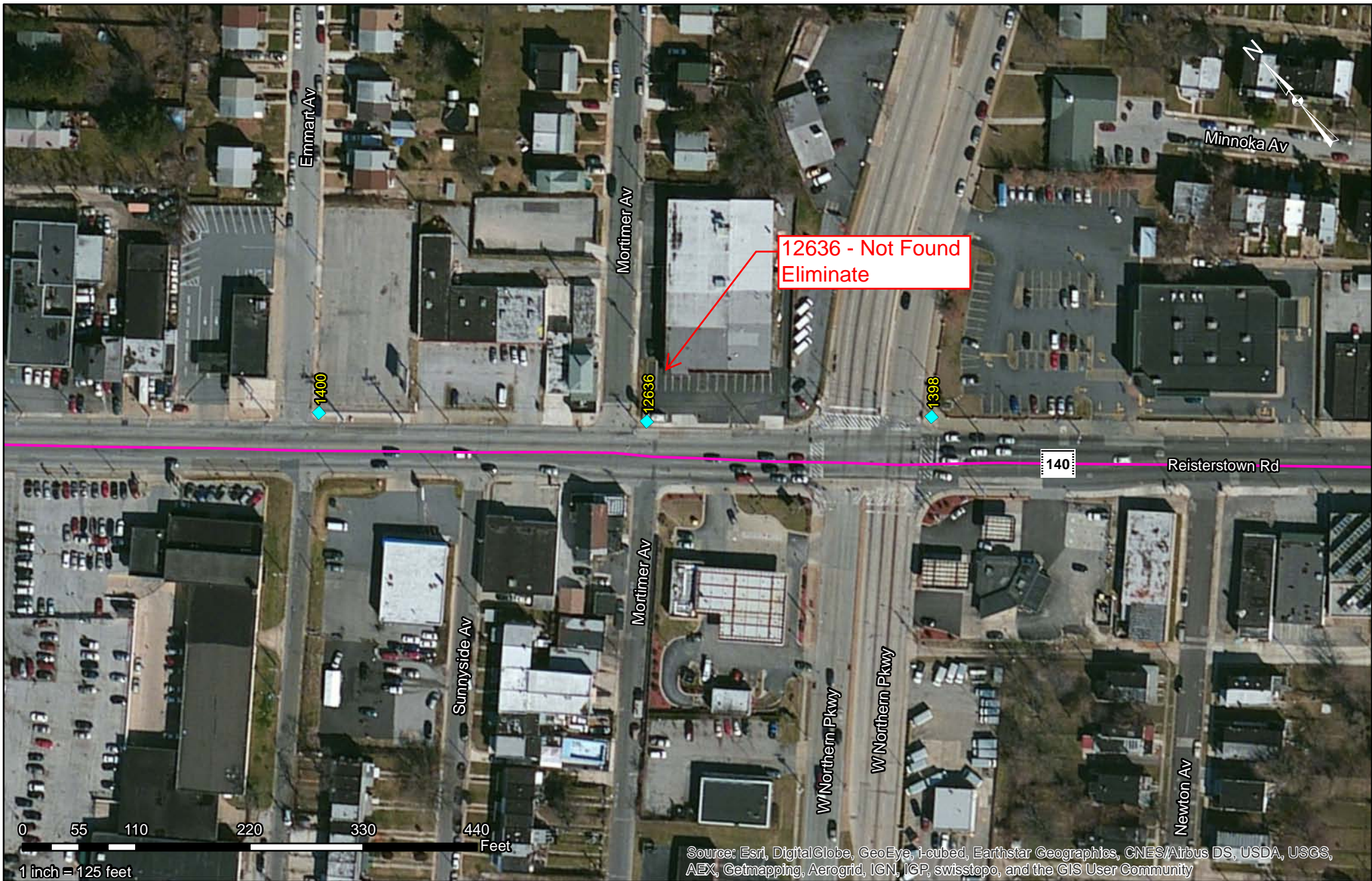
Daily Passenger Boarding:	0
Daily Passenger Alighting:	0
Total Daily Passengers:	0
Distance from Previous Stop:	139'
Distance to Next Stop:	309'



Observation Summary:

Stop Placement	Far-Side	Near-Side	Midblock
Seating	Yes	No	
Shelter	Yes	No	
Information Box	Yes	No	
Sidewalks	Yes	No	<5'
Lighting	Yes	No	
Proximity to Pedestrian Crosswalk	Yes	No	Signal/Stop/None
Proximity to Community Resource	Yes	No	
Transfer/ Transit Connection Location	Yes	No	

Recommendation

Not Found - Eliminate



Line Name: Old Court Metro-Mondawmin Metro Line Number: 53 NORTHBOUND	Ridership	Measures	Legend
Stop ID: 12636 Stop Name: Reisterstown & Mortimer Ave Nb Land Use Class: URBAN	Daily On: 0 Daily Off: 0 Daily Total: 1	To Next Stop: 309 ft. To Previous Stop: 139 ft. Between Stops If Eliminated: 448 ft.	 Bus Stop  Bus Route

Reisterstown Rd & Glen Ave NB (1402)



Bus Stop Data:

Daily Passenger Boarding:	15
Daily Passenger Alighting:	21
Total Daily Passengers:	36
Distance from Previous Stop:	459'
Distance to Next Stop:	316'

Observation Summary:

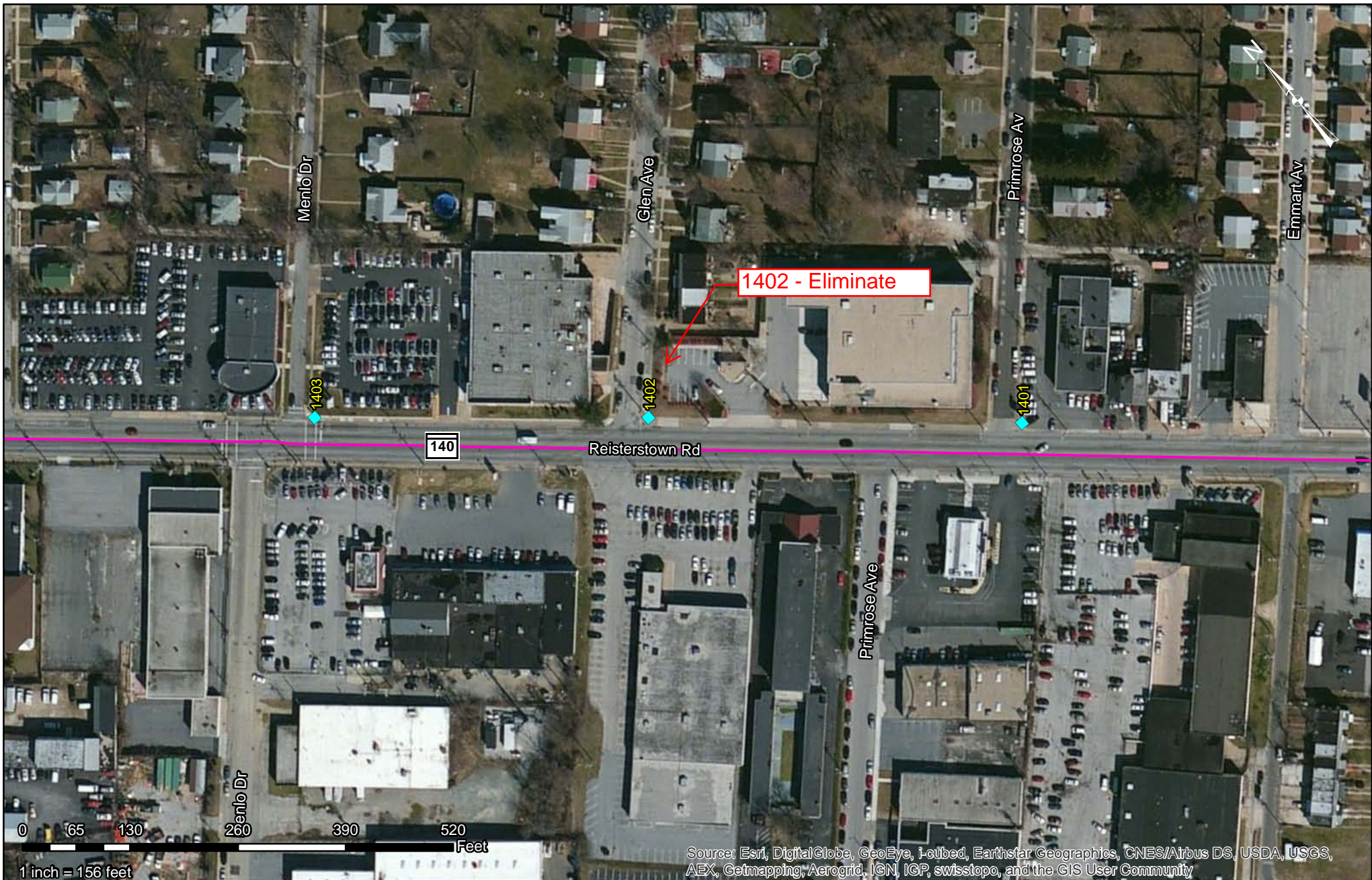
Stop Placement	Far-Side	Near-Side	Midblock
Seating	<input checked="" type="checkbox"/> Yes	No	(before construction)
Shelter	Yes	<input type="checkbox"/> No	
Information Box	Yes	<input type="checkbox"/> No	
Sidewalks	<input checked="" type="checkbox"/> Yes	No	>5'
Lighting	Yes	<input type="checkbox"/> No	
Proximity to Pedestrian Crosswalk	Yes	<input type="checkbox"/> No	Signal/Stop/None
Proximity to Community Resource	Yes	<input type="checkbox"/> No	
Transfer/ Transit Connection Location	Yes	<input type="checkbox"/> No	

Recommendation

No Change

Eliminate

Note: Field verify after sidewalk reconstruction project



Line Name: Old Court Metro-Mondawmin Metro
Line Number: 53 NORTHBOUND
Stop ID: 1402
Stop Name: Reisterstown Rd & Glen Ave Fs Nb
Land Use Class: URBAN

Ridership

Daily On: 15
 Daily Off: 21
 Daily Total: 36

Measures

To Next Stop: 316 ft.
 To Previous Stop: 459 ft.
 Between Stops If Eliminated: 775 ft.

Legend

- ◆ Bus Stop
- Bus Route

Reisterstown Rd & Rosecrest Ave NB (1405)

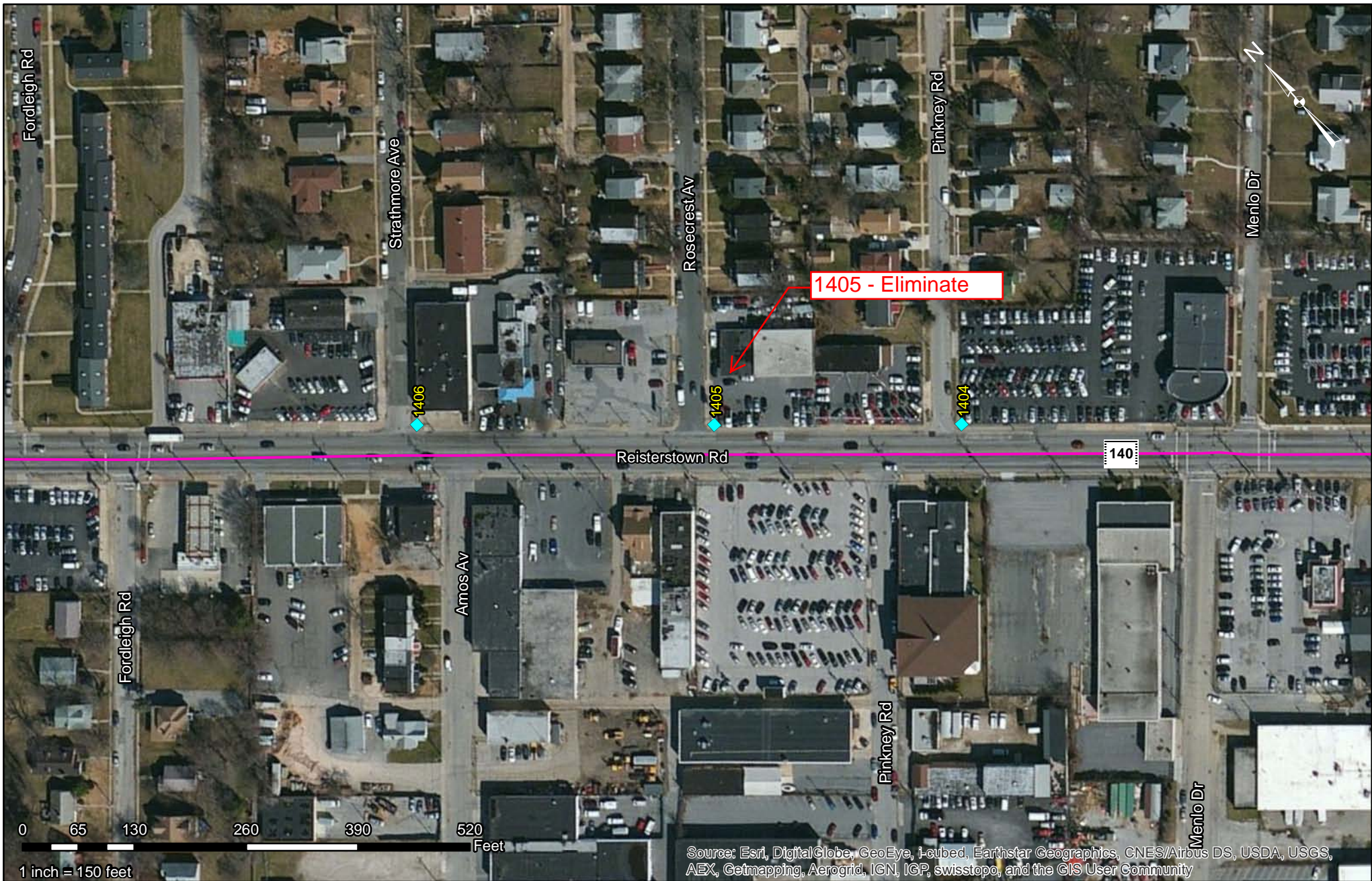




Bus Stop Data:

Daily Passenger Boarding:	2
Daily Passenger Alighting:	4
Total Daily Passengers:	6
Distance from Previous Stop:	274'
Distance to Next Stop:	350'

Observation Summary:

	Far-Side	<input checked="" type="checkbox"/> Near-Side	Midblock
Stop Placement		<input checked="" type="checkbox"/> Near-Side	
Seating	Yes	<input type="checkbox"/> No	
Shelter	Yes	<input type="checkbox"/> No	
Information Box	Yes	<input type="checkbox"/> No	
Sidewalks	<input checked="" type="checkbox"/> Yes	No	<input type="checkbox"/> <5'
Lighting	Yes	<input type="checkbox"/> No	
Proximity to Pedestrian Crosswalk	Yes	<input type="checkbox"/> No	Signal/Stop/None
Proximity to Community Resource	<input checked="" type="checkbox"/> Yes	No	<input type="checkbox"/> Genesis Bible Fellowship Ministries
Transfer/ Transit Connection Location	Yes	<input type="checkbox"/> No	
Recommendation	No Change	<input checked="" type="checkbox"/> Eliminate	



Line Name: Old Court Metro-Mondawmin Metro Line Number: 53 NORTHBOUND	Ridership	Measures	Legend
Stop ID: 1405 Stop Name: Reisterstown Rd & Rosecrest Ave Nb Land Use Class: URBAN	Daily On: 2 Daily Off: 4 Daily Total: 5	To Next Stop: 350 ft. To Previous Stop: 274 ft. Between Stops If Eliminated: 624 ft.	 Bus Stop  Bus Route

Reisterstown Rd & Strathmore Ave NB (1406)



Bus Stop Data:

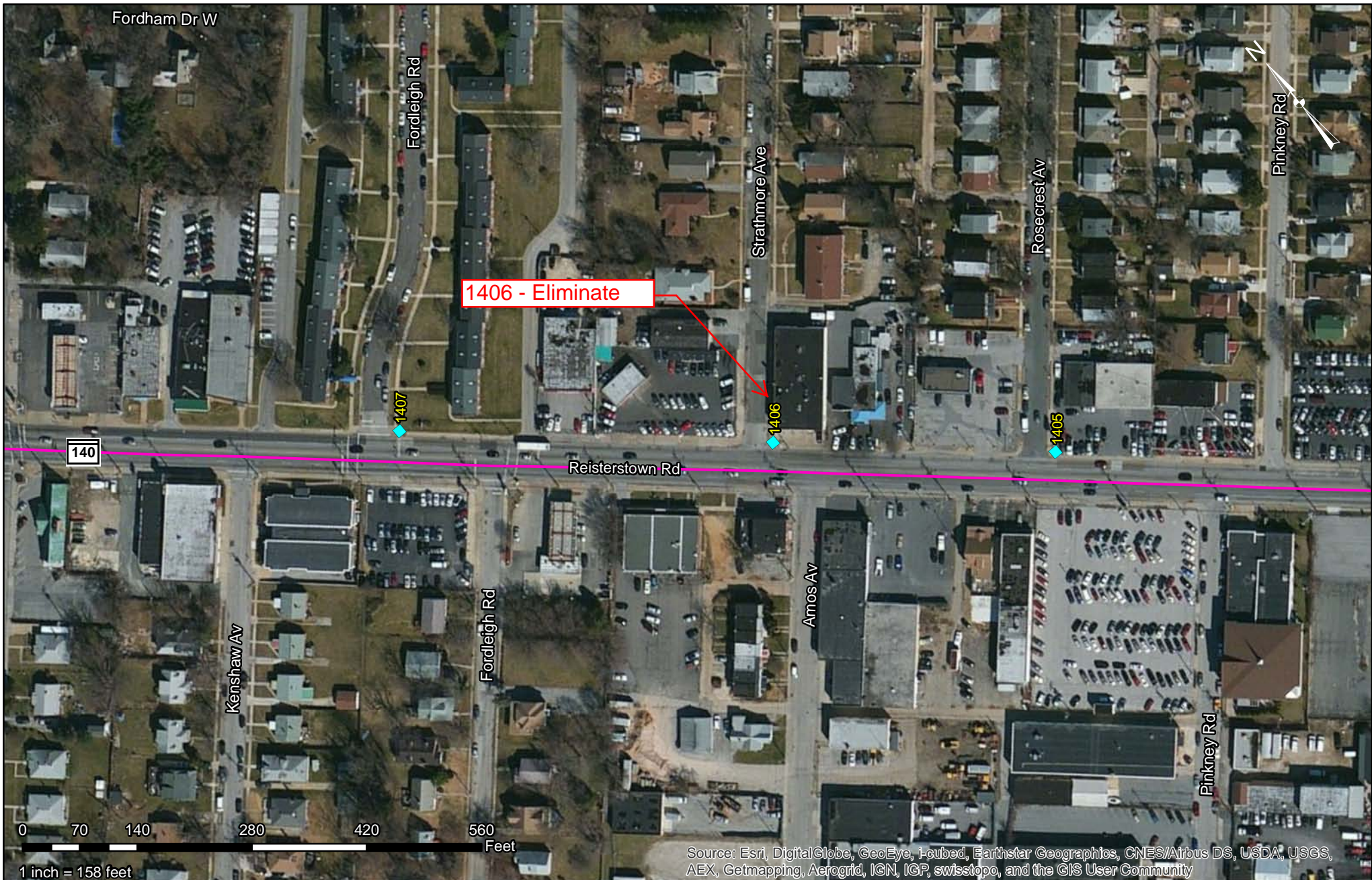
Daily Passenger Boarding:	4
Daily Passenger Alighting:	14
Total Daily Passengers:	18
Distance from Previous Stop:	350'
Distance to Next Stop:	467'



Observation Summary:

Stop Placement	Far-Side	<input checked="" type="checkbox"/> Near-Side	Midblock
Seating	Yes	<input type="checkbox"/> No	
Shelter	Yes	<input type="checkbox"/> No	
Information Box	Yes	<input type="checkbox"/> No	
Sidewalks	<input checked="" type="checkbox"/> Yes	No	<input type="checkbox"/> >5'
Lighting	Yes	<input type="checkbox"/> No	
Proximity to Pedestrian Crosswalk	Yes	<input type="checkbox"/> No	Signal/Stop/None
Proximity to Community Resource	Yes	<input type="checkbox"/> No	
Transfer/ Transit Connection Location	Yes	<input type="checkbox"/> No	

Recommendation

No Change Eliminate



Line Name: Old Court Metro-Mondawmin Metro Line Number: 53 NORTHBOUND	Ridership	Measures	Legend
Stop ID: 1406 Stop Name: Reisterstown & Strathmore Nb Land Use Class: URBAN	Daily On: 4 Daily Off: 14 Daily Total: 18	To Next Stop: 467 ft. To Previous Stop: 350 ft. Between Stops If Eliminated: 817 ft.	 Bus Stop  Bus Route

Reisterstown Rd & Bancroft Rd NB (7313)



Bus Stop Data:

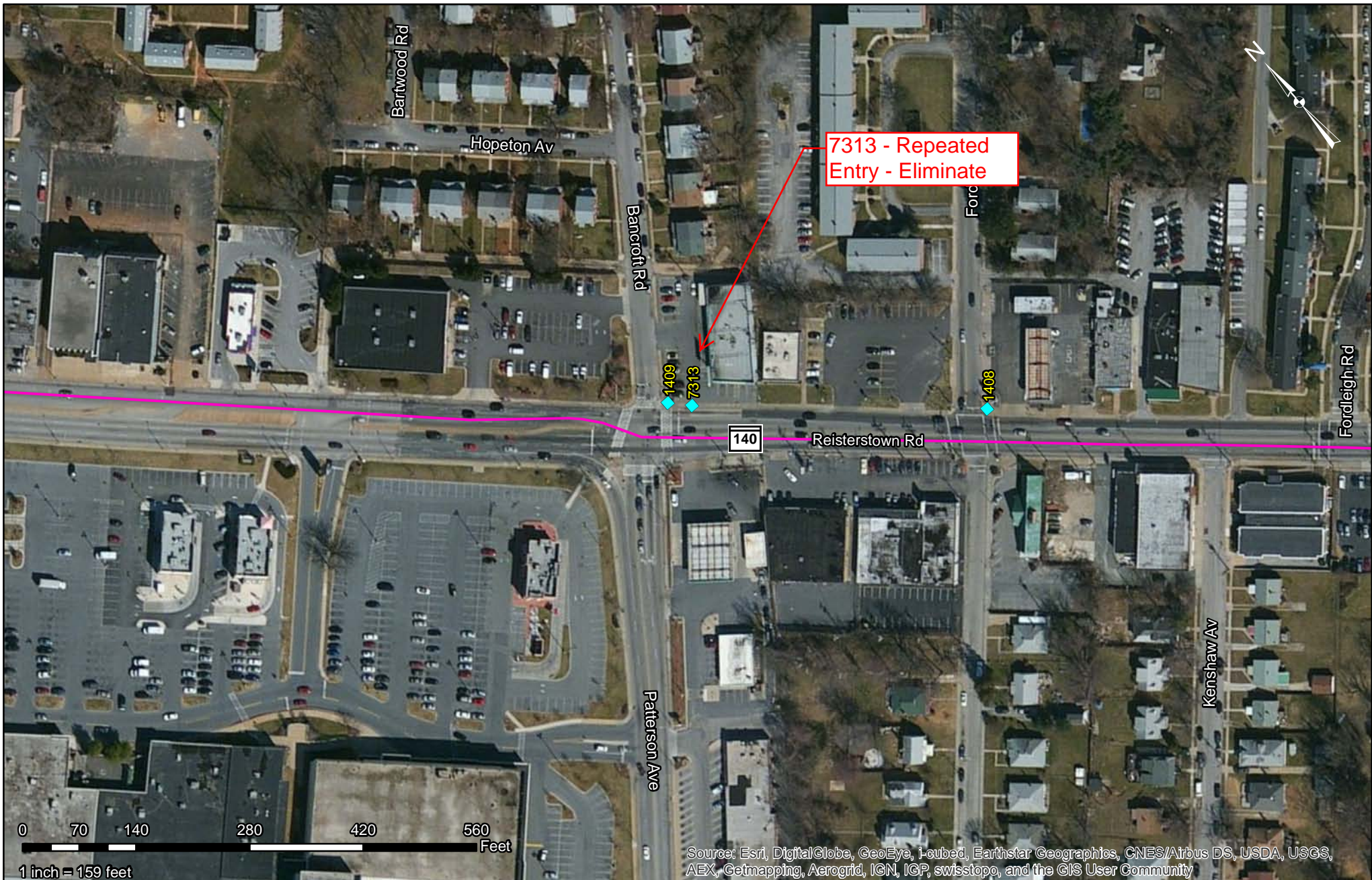
Daily Passenger Boarding: -
 Daily Passenger Alighting: -
 Total Daily Passengers: -
 Distance from Previous Stop: -
 Distance to Next Stop: -

Observation Summary:

Stop Placement	Far-Side	Near-Side	Midblock
Seating	Yes	<input type="checkbox"/> No	
Shelter	Yes	<input type="checkbox"/> No	
Information Box	Yes	<input type="checkbox"/> No	
Sidewalks	<input type="checkbox"/> Yes	No	<input type="checkbox"/> >5'
Lighting	<input type="checkbox"/> Yes	No	
Proximity to Pedestrian Crosswalk	<input type="checkbox"/> Yes	No	<input type="checkbox"/> Signal/Stop/None
Proximity to Community Resource	Yes	<input type="checkbox"/> No	
Transfer/ Transit Connection Location	Yes	<input type="checkbox"/> No	

Recommendation

Repeated – remove from database and keep stop at Patterson Ave



Line Name: Old Court Metro-Mondawmin Metro Line Number: 53 NORTHBOUND Stop ID: 7313 Stop Name: Reisterstown Rd & Bancroft Rd Nb Land Use Class: URBAN	Ridership	Measures	Legend
	Daily On: None Daily Off: None Daily Total: None	To Next Stop: 14 ft. To Previous Stop: 405 ft. Between Stops If Eliminated: 419 ft.	■ Bus Stop — Bus Route

Reisterstown Rd & Crest Heights Rd NB (1413) - NOT FOUND



Bus Stop Data:

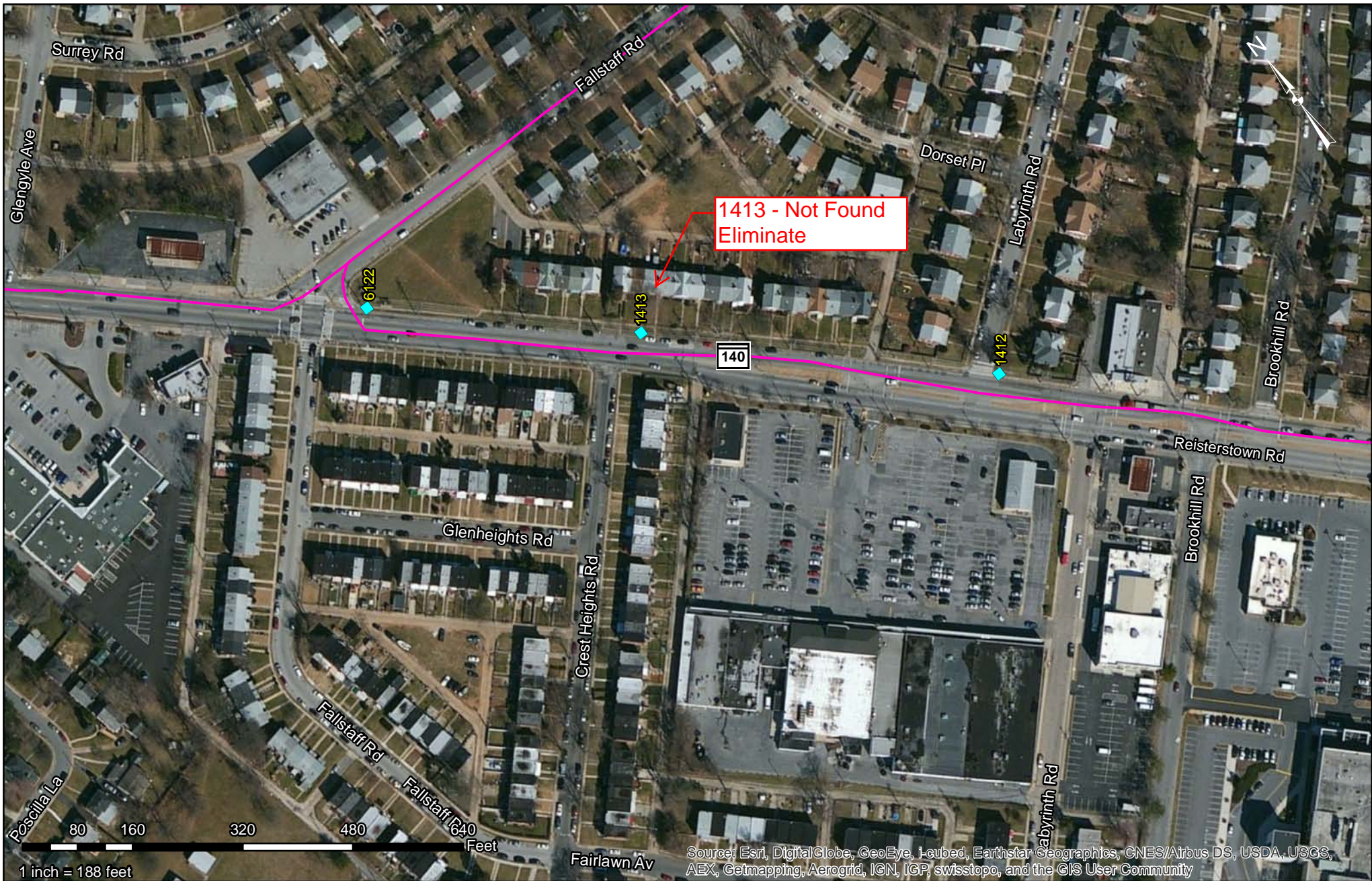
Daily Passenger Boarding: 0
 Daily Passenger Alighting: 1
 Total Daily Passengers: 1
 Distance from Previous Stop: 544'
 Distance to Next Stop: 433'



Observation Summary:

Stop Placement	Far-Side	Near-Side	Midblock
Seating	Yes	No	
Shelter	Yes	No	
Information Box	Yes	No	
Sidewalks	Yes	No	<5'
Lighting	Yes	No	
Proximity to Pedestrian Crosswalk	Yes	No	Signal/Stop/None
Proximity to Community Resource	Yes	No	
Transfer/ Transit Connection Location	Yes	No	

Recommendation

Not Found - Eliminate



Line Name: Old Court Metro-Mondawmin Metro Line Number: 53 NORTHBOUND	Ridership	Measures	Legend
Stop ID: 1413 Stop Name: Reisterstown & Crest Heights Opp Nb Land Use Class: URBAN	Daily On: 0 Daily Off: 1 Daily Total: 1	To Next Stop: 433 ft. To Previous Stop: 544 ft. Between Stops If Eliminated: 977 ft.	 Bus Stop  Bus Route

Reisterstown Rd & Glengyle Ave NB (1416)



Bus Stop Data:

Daily Passenger Boarding:	30
Daily Passenger Alighting:	39
Total Daily Passengers:	69
Distance from Previous Stop:	2,844'
Distance to Next Stop:	412'

Observation Summary:

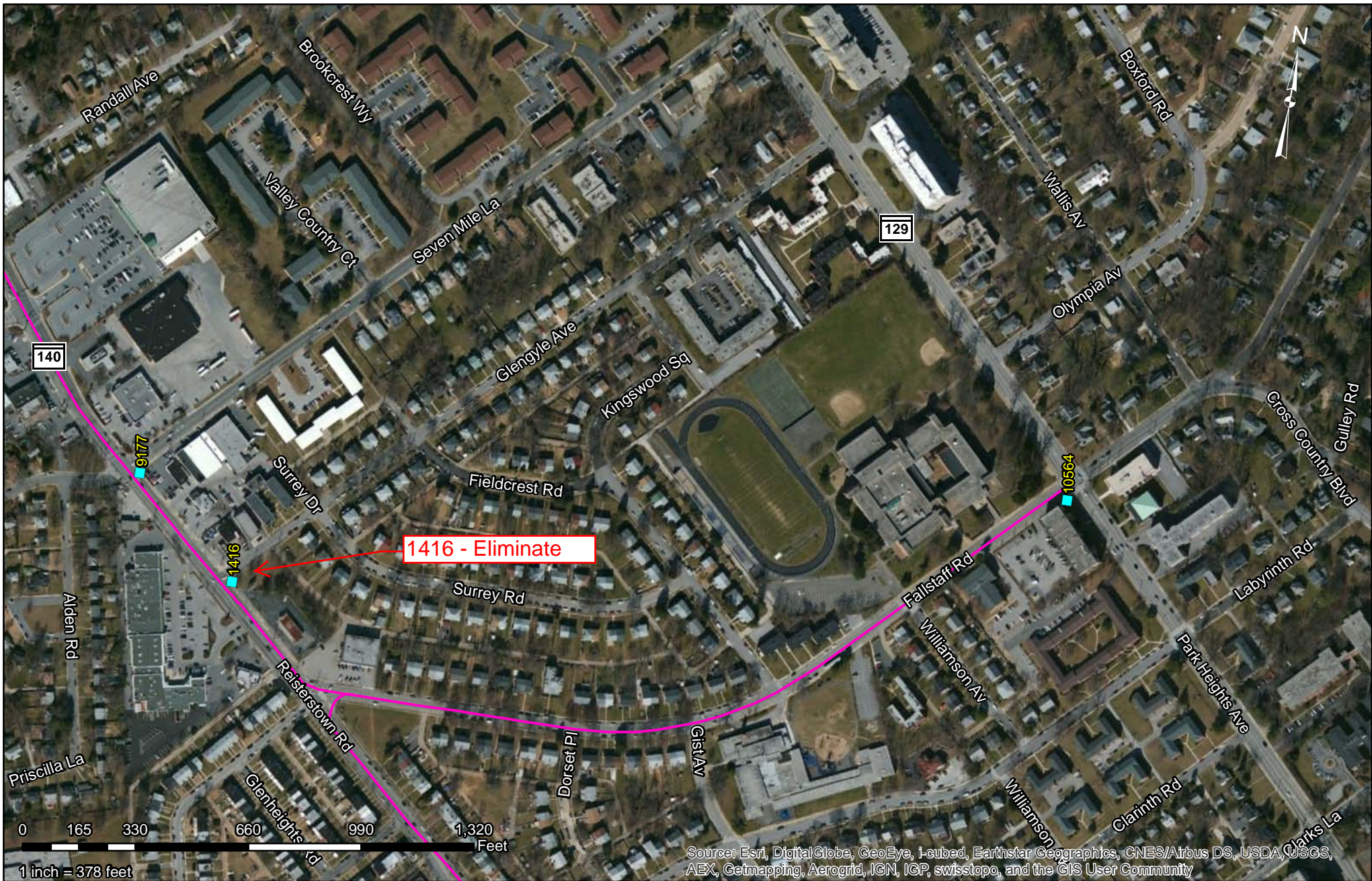
Stop Placement	Far-Side	<input checked="" type="checkbox"/> Near-Side	Midblock
Seating	Yes	<input type="checkbox"/> No	
Shelter	Yes	<input type="checkbox"/> No	
Information Box	<input checked="" type="checkbox"/> Yes	No	
Sidewalks	<input checked="" type="checkbox"/> Yes	No	<input type="checkbox"/> >5'
Lighting	<input checked="" type="checkbox"/> Yes	No	
Proximity to Pedestrian Crosswalk	Yes	<input type="checkbox"/> No	Signal/Stop/None
Proximity to Community Resource	Yes	<input type="checkbox"/> No	
Transfer/ Transit Connection Location	<input checked="" type="checkbox"/> Yes	No	<input type="checkbox"/> Route No. 59



Recommendation

No Change

Eliminate

Note: Distance to previous stop includes travel path of the selected service route through Fallstaff Rd



Line Name: Old Court Metro-Mondawmin Metro Line Number: 53 NORTHBOUND	Ridership	Measures	Legend
Stop ID: 1416 Stop Name: Reisterstown Rd & Glengyle Nb Land Use Class: URBAN	Daily On: 30 Daily Off: 39 Daily Total: 68	To Next Stop: 412 ft. To Previous Stop: 2844 ft. Between Stops If Eliminated: 3256 ft.	 Bus Stop  Bus Route

Reisterstown Rd & Maryland Ave NB (1419)



Bus Stop Data:

Daily Passenger Boarding:	2
Daily Passenger Alighting:	7
Total Daily Passengers:	9
Distance from Previous Stop:	444'
Distance to Next Stop:	422'

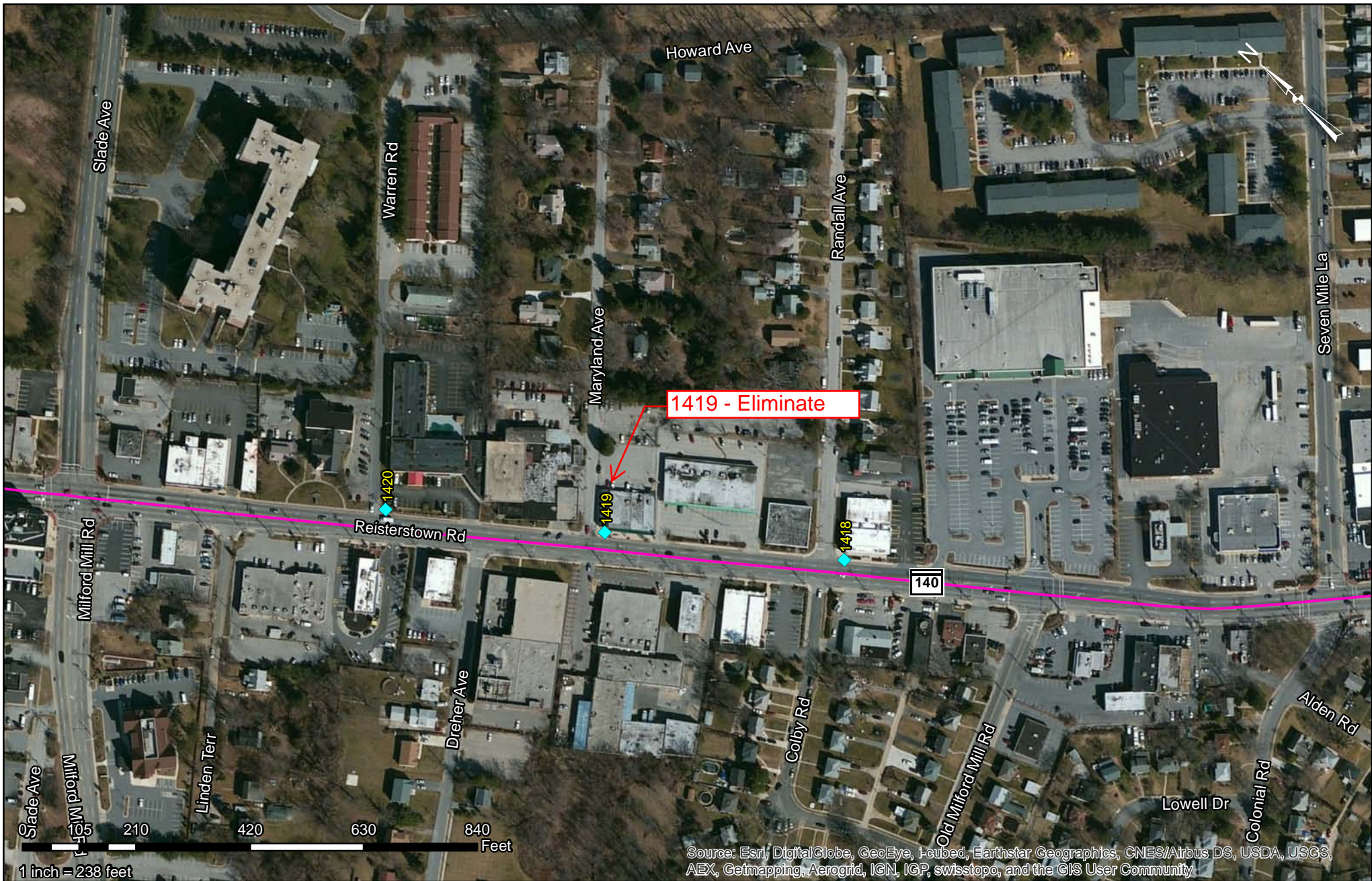
Observation Summary:



Stop Placement	Far-Side	<input checked="" type="checkbox"/> Near-Side	Midblock
Seating	<input type="checkbox"/> Yes	<input type="checkbox"/> No	
Shelter	<input type="checkbox"/> Yes	<input type="checkbox"/> No	
Information Box	<input type="checkbox"/> Yes	<input type="checkbox"/> No	
Sidewalks	<input type="checkbox"/> Yes	<input type="checkbox"/> No	<input type="checkbox"/> >5'
Lighting	<input type="checkbox"/> Yes	<input type="checkbox"/> No	
Proximity to Pedestrian Crosswalk	<input type="checkbox"/> Yes	<input type="checkbox"/> No	Signal/Stop/None
Proximity to Community Resource	<input type="checkbox"/> Yes	<input type="checkbox"/> No	<input type="checkbox"/> Restoring Life International Church
Transfer/ Transit Connection Location	<input type="checkbox"/> Yes	<input type="checkbox"/> No	<input type="checkbox"/> Route No. 59

Recommendation

No Change

Eliminate



Line Name: Old Court Metro-Mondawmin Metro Line Number: 53 NORTHBOUND	Ridership	Measures	Legend
Stop ID: 1419 Stop Name: Reisterstown Rd & Maryland Nb Land Use Class: URBAN	Daily On: 2 Daily Off: 7 Daily Total: 9	To Next Stop: 422 ft. To Previous Stop: 444 ft. Between Stops If Eliminated: 866 ft.	 Bus Stop  Bus Route

Reisterstown Rd & Brightside Ave NB (1438) - NOT FOUND



Bus Stop Data:

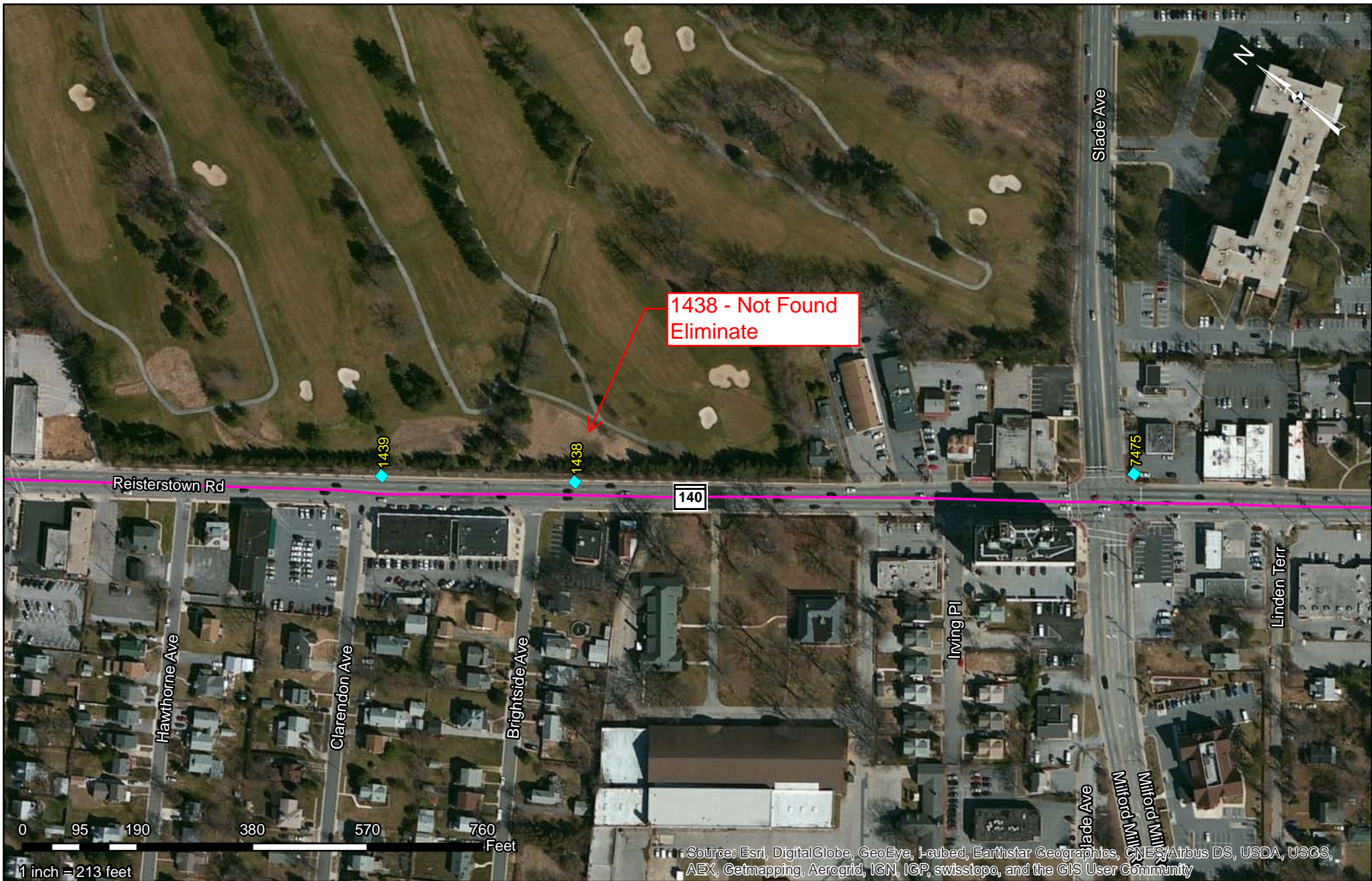
Daily Passenger Boarding:	0
Daily Passenger Alighting:	0
Total Daily Passengers:	0
Distance from Previous Stop:	858'
Distance to Next Stop:	320'



Observation Summary:

Stop Placement	Far-Side	Near-Side	Midblock
Seating	Yes	No	
Shelter	Yes	No	
Information Box	Yes	No	
Sidewalks	Yes	No	<5'
Lighting	Yes	No	
Proximity to Pedestrian Crosswalk	Yes	No	Signal/Stop/None
Proximity to Community Resource	Yes	No	
Transfer/ Transit Connection Location	Yes	No	

Recommendation

Not Found - Eliminate



Line Name: Old Court Metro-Mondawmin Metro Line Number: 53 NORTHBOUND	Ridership	Measures	Legend
Stop ID: 1438 Stop Name: Reisterstown Rd & Brightside Opp Nb Land Use Class: URBAN	Daily On: 0 Daily Off: 0 Daily Total: 0	To Next Stop: 320 ft. To Previous Stop: 858 ft. Between Stops If Eliminated: 1178 ft.	 Bus Stop  Bus Route

Reisterstown Rd & Sherwood Ave NB (7315)



Bus Stop Data:

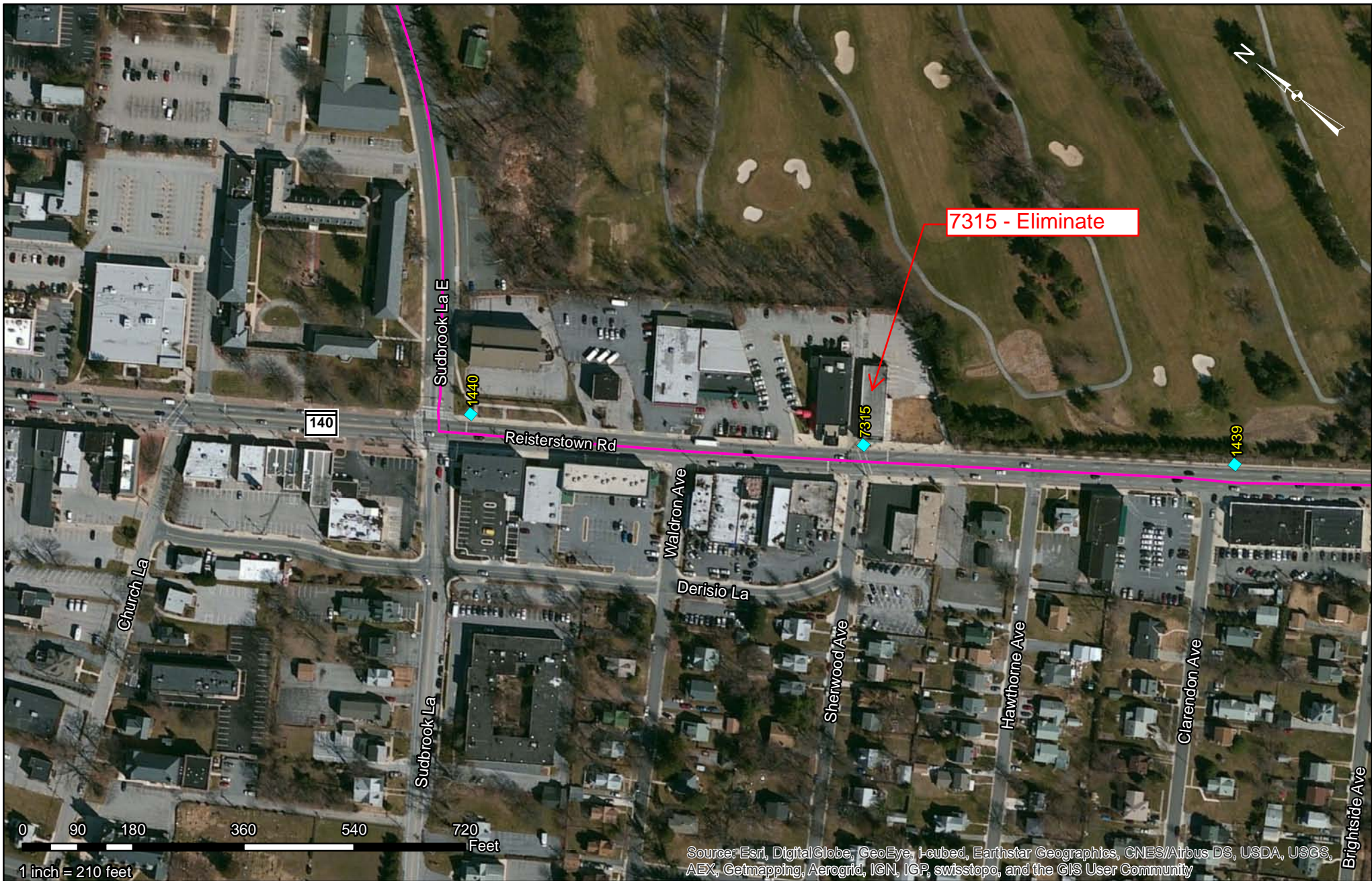
Daily Passenger Boarding: 2
 Daily Passenger Alighting: 6
 Total Daily Passengers: 8
 Distance from Previous Stop: 621'
 Distance to Next Stop: 596'

Observation Summary:

Stop Placement	Far-Side	Near-Side	<input type="text" value="Midblock"/>
Seating	Yes	<input type="text" value="No"/>	
Shelter	Yes	<input type="text" value="No"/>	
Information Box	Yes	<input type="text" value="No"/>	
Sidewalks	<input type="text" value="Yes"/>	No	<input type="text" value="≥5'"/>
Lighting	<input type="text" value="Yes"/>	No	
Proximity to Pedestrian Crosswalk	Yes	<input type="text" value="No"/>	Signal/Stop/None
Proximity to Community Resource	Yes	<input type="text" value="No"/>	
Transfer/ Transit Connection Location	<input type="text" value="Yes"/>	No	<input type="text" value="Route No. 59"/>

Recommendation

No Change



Line Name: Old Court Metro-Mondawmin Metro
Line Number: 53 NORTHBOUND
Stop ID: 7315
Stop Name: Reisterstown & Sherwood Fs Nb
Land Use Class: URBAN

Ridership

Daily On: 2
 Daily Off: 6
 Daily Total: 8

Measures

To Next Stop: 596 ft.
 To Previous Stop: 621 ft.
 Between Stops If Eliminated: 1217 ft.

Legend

- Bus Stop
- Bus Route

Old Court Rd & Estates Court NB (6960)



Bus Stop Data:

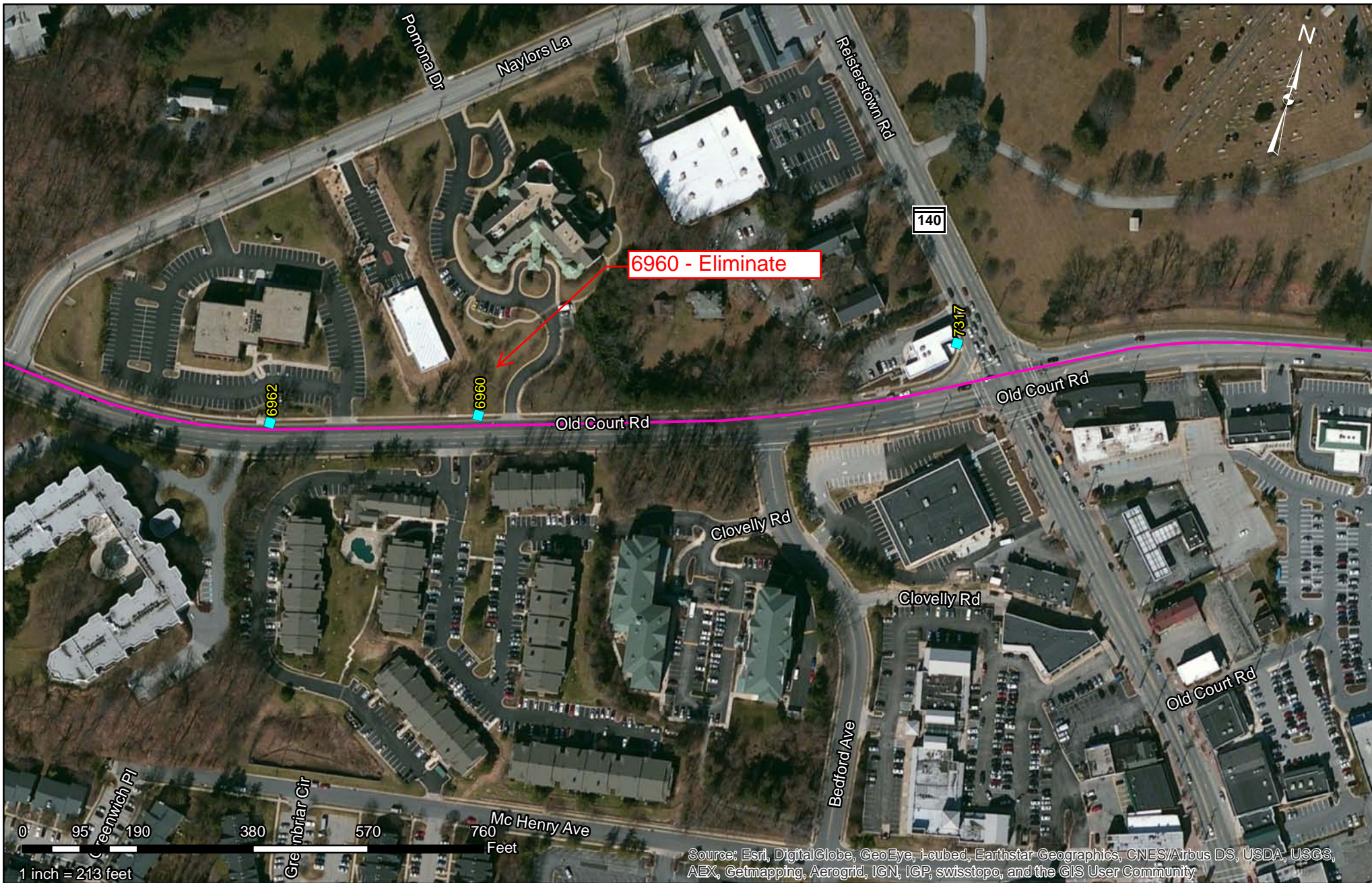
Daily Passenger Boarding:	2
Daily Passenger Alighting:	7
Total Daily Passengers:	9
Distance from Previous Stop:	825'
Distance to Next Stop:	350'



Observation Summary:

Stop Placement	Far-Side	<input checked="" type="checkbox"/> Near-Side	Midblock
Seating	Yes	<input type="checkbox"/> No	
Shelter	Yes	<input type="checkbox"/> No	
Information Box	Yes	<input type="checkbox"/> No	
Sidewalks	<input checked="" type="checkbox"/> Yes	No	<input type="checkbox"/> <5'
Lighting	Yes	<input type="checkbox"/> No	
Proximity to Pedestrian Crosswalk	Yes	<input type="checkbox"/> No	Signal/Stop/None
Proximity to Community Resource	Yes	<input type="checkbox"/> No	
Transfer/ Transit Connection Location	<input checked="" type="checkbox"/> Yes	No	<input type="checkbox"/> Route No. 18

Recommendation

No Change Eliminate



Line Name: Old Court Metro-Mondawmin Metro Line Number: 53 NORTHBOUND	Ridership	Measures	Legend
Stop ID: 6960 Stop Name: Old Court Rd & Estates Ct Wb Land Use Class: URBAN	Daily On: 2 Daily Off: 7 Daily Total: 9	To Next Stop: 350 ft. To Previous Stop: 825 ft. Between Stops If Eliminated: 1175 ft.	 Bus Stop  Bus Route

Old Court Rd & Station Ent WB (12639)



Bus Stop Data:

Daily Passenger Boarding:	15
Daily Passenger Alighting:	26
Total Daily Passengers:	41
Distance from Previous Stop:	464'
Distance to Next Stop:	992'

Observation Summary:

Stop Placement	Far-Side	<input checked="" type="checkbox"/> Near-Side	Midblock
Seating	Yes	<input type="checkbox"/> No	
Shelter	Yes	<input type="checkbox"/> No	
Information Box	Yes	<input type="checkbox"/> No	
Sidewalks	<input checked="" type="checkbox"/> Yes	No	<input type="checkbox"/> <5'
Lighting	Yes	<input type="checkbox"/> No	
Proximity to Pedestrian Crosswalk	Yes	<input type="checkbox"/> No	Signal/Stop/None
Proximity to Community Resource	<input checked="" type="checkbox"/> Yes	No	Metro Station
Transfer/ Transit Connection Location	<input checked="" type="checkbox"/> Yes	No	<input checked="" type="checkbox"/> Route No. 18

Recommendation



No Change

Eliminate

Note: Maintain bus stop for Route No. 18

Bus Stop Optimization Pilot August 2014 81



Line Name: Old Court Metro-Mondawmin Metro Line Number: 53 NORTHBOUND	Ridership	Measures	Legend
Stop ID: 12639 Stop Name: Old Court Rd & Station Ent Wb Land Use Class: URBAN	Daily On: 15 Daily Off: 26 Daily Total: 41	To Next Stop: 992 ft. To Previous Stop: 464 ft. Between Stops If Eliminated: 1456 ft.	 Bus Stop  Bus Route

Route No. 53 SB – Summary Table

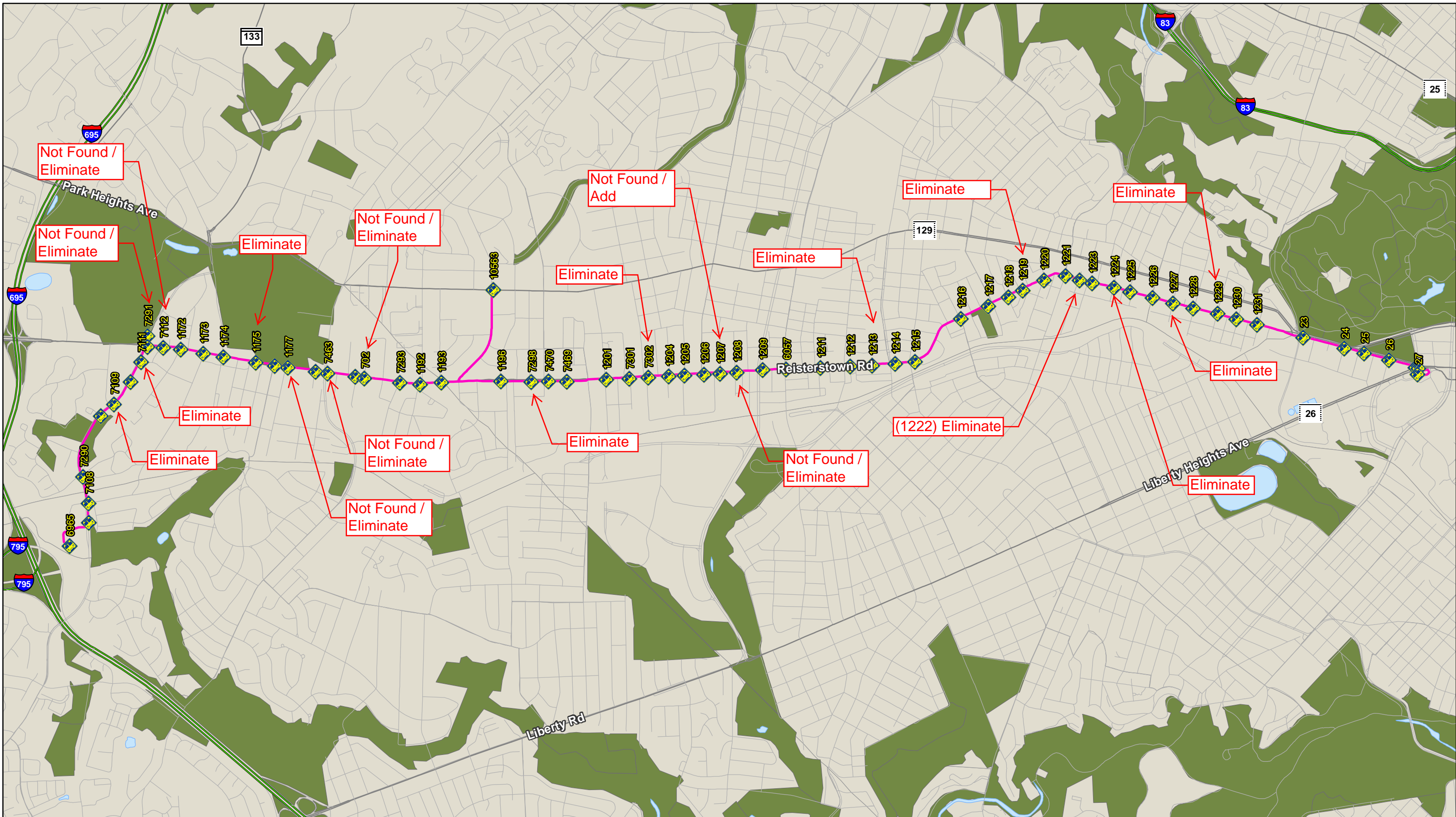
Route No. 53 SB – Recommended Stops for Elimination

Stop ID	Stop Name - Route 53 SB	Passengers				Distances (feet)		Land Use
		Daily On	Daily Off	Daily Total	% of Route	To Previous Stop	To Next Stop	
7109	OLD COURT RD & NAYLORS LA f/s eb	8	9	17	0.1%	429	657	URBAN
7111	OLD COURT RD & BEDFORD AVE eb	14	21	35	0.2%	532	451	URBAN
7291	OLD COURT RD & REISTERSTOWN RD eb	97	62	159	1.0%	451	23	URBAN
7112	REISTERSTOWN RD & CLOVELLY RD sb	1	1	2	0.0%	373	425	URBAN
1175	REISTERSTOWN RD & SHERWOOD AVE W fs sb	8	3	11	0.1%	773	455	URBAN
1177	REISTERSTOWN RD & BRIGHTSIDE AVE sb	0	0	0	0.0%	319	666	URBAN
7463	REISTERSTOWN RD & MILFORD MILL RD sb	1	1	2	0.0%	262	691	URBAN
702	REISTERSTOWN RD & MARYLAND AVE op sb	1	0	1	0.0%	222	847	URBAN
7298	REISTERSTOWN RD & CLARINTH RD opp sb	47	52	99	0.6%	723	408	URBAN
7302	REISTERSTOWN RD & AMOS AVE sb	11	5	16	0.1%	449	491	URBAN
1208	REISTERSTOWN RD & EMMART AVE sb	0	1	1	0.0%	403	617	URBAN
1213	REISTERSTOWN RD & SCHOOL BUS mid sb	3	24	27	0.2%	527	549	URBAN
1219	REISTERSTOWN RD & UMATILLA AVE sb	16	12	28	0.2%	374	565	URBAN
1222	REISTERSTOWN RD & BOARMAN AVE sb	20	15	35	0.2%	308	530	URBAN
1224	REISTERSTOWN RD & QUANTICO AVE sb	9	12	21	0.1%	530	398	URBAN
1227	REISTERSTOWN RD & KEYWORTH AVE sb	32	24	56	0.3%	503	518	URBAN
1229	REISTERSTOWN RD & VIOLET AVE sb	13	24	37	0.2%	573	490	URBAN

Please note that the passenger data shown for the stop at Old Court Rd and Reisterstown Rd EB (stop ID 7291) is probably in the incorrect location. Based on the field review, there is no bus stop at this location, and the passenger count is more than likely related to the bus stop at Reisterstown Rd at Old Court Rd (stop ID 11278).

There are two bus stops in a row that were not found in the field along Reisterstown Rd; at Primrose Ave and at Emmart Ave. It is recommended to add a stop at Primrose Avenue to meet the minimum spacing. The location at Primrose Ave is preferred over Emmart Ave because of the higher number of ridership in the opposite direction of the bus route.

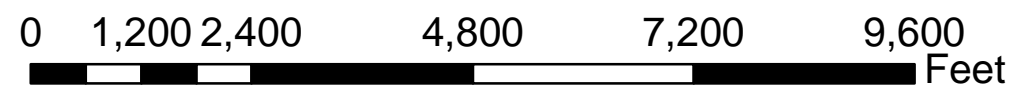
Bus stops recommended for elimination along this route have transfers/connections with Route No. 1, 18, 54 and 59. Although adjacent stops to those recommended for elimination provide transfer/connection opportunities within the spacing guidelines, a cursory analysis of the other bus routes should be conducted to ensure suitability prior to implementation of the optimization plan.



Line Name: Old Court Metro - Mondawmin Metro

Line Number: 53

Direction: South



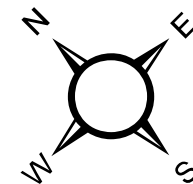
Legend



Bus Stop



Bus Route



Route 53 SB- List of Existing Stops

#	Stop ID	Stop Name - Route 53 SB	Passengers				Distances (feet)		Land Use	Amenities			Access			Stop Detail		RECOMMENDATION	New Distance Between Stops		
			Daily On	Daily Off	Daily Total	% of Route	To Previous Stop	To Next Stop		Seat	Shelter	Info Box	Sidewalk	Sidewalk > 5'	Lighting	Crosswalk	Crosswalk Control			Transfer	Community Resource
1	6965	OLD COURT STATION (BUS) S/B	789	599	1388	8.3%	0	1257	URBAN									Consider Additional Stop			
2	12638	OLD COURT RD & STATION EXIT eb	0	0	0	0.0%	1257	454	URBAN												
3	7108	OLD COURT & GREENWOOD RD eb	0	0	0	0.0%	454	643	URBAN	No	No	No	Yes	No	Yes	Yes	Signal	Yes			
4	7290	OLD COURT & HARDEN LN eb	8	6	14	0.1%	643	1611	URBAN									Consider Additional Stop			
5	12637	OLD COURT RD & CEDARWOOD CIR eb	2	1	3	0.0%	1611	429	URBAN												
6	7109	OLD COURT & NAYLORS LA f/s eb	8	9	17	0.1%	429	657	URBAN	No	No	No	Yes	No	Yes	No	N/A	Yes	Eliminate	1086	
7	7110	OLD COURT & ESTATES CT eb	9	12	21	0.1%	657	532	URBAN	No	No	No	Yes	No	Yes	No	N/A	Yes	No Change		
8	7111	OLD COURT & BEDFORD AVE eb	14	21	35	0.2%	532	451	URBAN	No	No	No	Yes	No	No	No	N/A	Yes	Eliminate	1006	
9	7291	OLD COURT & REISTERSTOWN eb	97	62	159	1.0%	451	23	URBAN									Not Found/ Eliminate			
10	11278	REISTERSTOWN & OLD COURT FS sb	22	28	50	0.3%	23	373	URBAN	Yes	Yes	No	Yes	Yes	Yes	Signal	Yes	Church	No Change		
11	7112	REISTERSTOWN RD & CLOVELLY RD sb	1	1	2	0.0%	373	425	URBAN									Not Found/ Eliminate	798		
12	1172	REISTERSTOWN RD & MCHENRY sb	47	37	84	0.5%	425	547	URBAN	Yes	No	No	Yes	Yes	Yes	Signal	Yes		No Change		
13	1173	REISTERSTOWN RD & CHURCH LN sb	63	23	86	0.5%	547	484	URBAN	Yes	No	No	Yes	Yes	Yes	Signal	Yes	Library/ Senior Center	No Change		
14	1174	REISTERSTOWN & SUDBROOK LA sb	49	24	73	0.4%	484	773	URBAN	No	No	No	Yes	Yes	Yes	Signal	Yes	Library/ Police	No Change		
15	1175	REISTERSTOWN RD & SHERWOOD fs sb	8	3	11	0.1%	773	455	URBAN	Yes	No	No	Yes	Yes	Yes	Signal	Yes		Eliminate	1228	
16	1176	REISTERSTOWN RD & CLARENDON AVE sb	11	4	15	0.1%	455	319	URBAN	No	No	No	Yes	Yes	No	N/A	Yes		No Change		
17	1177	REISTERSTOWN RD & BRIGHTSIDE sb	0	0	0	0.0%	319	666	URBAN									Not Found/ Eliminate	985		
18	1178	REISTERSTOWN RD & IRVING PL sb	34	61	95	0.6%	666	262	URBAN	Yes	No	No	Yes	Yes	Yes	N/A	Yes		No Change		
19	7463	REISTERSTOWN & MILFORD MILL sb	1	1	2	0.0%	262	691	URBAN									Not Found/ Eliminate	953		
20	701	REISTERSTOWN & WARREN op sb	67	20	87	0.5%	691	222	URBAN	Yes	No	Yes	Yes	Yes	Yes	N/A	Yes	Church	No Change		
21	702	REISTERSTOWN & MARYLAND op sb	1	0	1	0.0%	222	847	URBAN									Not Found/ Eliminate	1069		
22	7293	REISTERSTOWN & OLD MILFORD MILL sb	20	8	28	0.2%	847	507	URBAN										No Change		
23	1192	REISTERSTOWN RD & COLONIAL sb	42	30	72	0.4%	507	478	URBAN	Yes	No	No	Yes	Yes	Yes	Signal	Yes		No Change		
24	1193	REISTERSTOWN RD & GLENGYLE opp sb	95	53	148	0.9%	478	2874	URBAN										Consider Additional Stop		
25	10562	DUE FALLSTAFF	11	0	11	0.1%	2874	2	URBAN										Consider Additional Stop		
26	10563	FALLSTAFF & PARK HEIGHTS sb	6	1	7	0.0%	2	3456	URBAN										Consider Additional Stop		
27	1196	REISTERSTOWN & LABYRINTH opp sb	143	61	204	1.2%	3456	723	URBAN										Consider Additional Stop		
28	7298	REISTERSTOWN & CLARINTH opp sb	47	52	99	0.6%	723	408	URBAN	Yes	No	No	Yes	No	Yes	Yes	Signal	Yes	Eliminate	1131	
29	7470	REISTERSTOWN RD & CLARKS LN fs sb	337	239	576	3.5%	408	434	URBAN	Yes	Yes	Yes	Yes	Yes	Yes	Signal	Yes		No Change		
30	7469	REISTERSTOWN RD & REIST PLAZA ENTR	109	36	145	0.9%	434	949	URBAN										No Change		
31	1201	REISTERSTOWN & FORDS LA sb	76	15	91	0.5%	949	552	URBAN										No Change		
32	7301	REISTERSTOWN & FORDLEIGH sb	56	12	68	0.4%	552	449	URBAN	Yes	No	No	Yes	Yes	Yes	Signal	No	Library	No Change		
33	7302	REISTERSTOWN & AMOS AVE sb	11	5	16	0.1%	449	491	URBAN	No	No	No	Yes	No	Yes	N/A	No		Eliminate	940	
34	1204	REISTERSTOWN & PINKNEY RD sb	8	3	11	0.1%	491	374	URBAN	No	No	No	Yes	Yes	Yes	N/A	No	Church	No Change		
35	1205	REISTERSTOWN & MENLO DR sb	5	3	8	0.0%	374	466	URBAN	No	No	No	Yes	Yes	Yes	Signal	No	Church	No Change		
36	1206	REISTERSTOWN & GLEN AVE opp sb	112	28	140	0.8%	466	378	URBAN	Yes	Yes	No	Yes	No	Yes	N/A	No	Dep. of Social Services	No Change		
37	1207	REISTERSTOWN & PRIMROSE AVE sb	17	21	38	0.2%	378	403	URBAN										Not Found/ Add		
38	1208	REISTERSTOWN & EMMART AVE sb	0	1	1	0.0%	403	617	URBAN									Not Found/ Eliminate	1020		
39	1209	REISTERSTOWN & NORTHERN f/s sb	78	214	292	1.8%	617	558	URBAN	No	No	Yes	Yes	Yes	No	Yes	Signal	Yes	No Change		
40	6057	REISTERSTOWN & ROGERS AVE sb	154	125	279	1.7%	558	822	URBAN										No Change		
41	1211	REISTERSTOWN RD & NEWBERN AVE sb	48	20	68	0.4%	822	706	URBAN										No Change		
42	1212	REISTERSTOWN RD & HAYWARD AVE fs sb	13	17	30	0.2%	706	527	URBAN	No	No	No	Yes	No	Yes	Yes	Signal	No	Church/ School	No Change	
43	1213	REISTERSTOWN RD & SCHOOL BUS mid sb	3	24	27	0.2%	527	549	URBAN	No	No	No	Yes	Yes	Yes	No	N/A	No	Church	Eliminate	1076
44	1214	REISTERSTOWN & BELVEDERE fs sb	106	113	219	1.3%	549	462	URBAN	No	No	Yes	Yes	Yes	Yes	Signal	No		No Change		
45	1215	REISTERSTOWN RD & GARRISON fs sb	9	6	15	0.1%	462	1577	URBAN										Consider Additional Stop		
46	1216	REISTERSTOWN RD & LEWIN AVE sb	51	29	80	0.5%	1577	716	URBAN										Consider Additional Stop		
47	1217	REISTERSTOWN RD & LUCILLE mid sb	40	22	62	0.4%	716	522	URBAN	Yes	Yes	No	Yes	Yes	Yes	None	No	Community Park	No Change		
48	1218	REISTERSTOWN RD & VIRGIN AVE sb	21	13	34	0.2%	522	374	URBAN	No	No	No	Yes	Yes	Yes	Signal	No		No Change		
49	1219	REISTERSTOWN RD & UMATILLA AVE sb	16	12	28	0.2%	374	565	URBAN	No	No	No	Yes	Yes	Yes	No	N/A	No	Eliminate	939	
50	1220	REISTERSTOWN & RIDGEWOOD AVE sb	9	27	36	0.2%	565	569	URBAN	No	No	No	Yes	Yes	Yes	No	N/A	No	Church	No Change	
51	1221	REISTERSTOWN & COLDSRING sb	85	100	185	1.1%	569	348	URBAN	Yes	Yes	Yes	Yes	Yes	Yes	Signal	No	None	No Change		
52	1222	REISTERSTOWN RD & BOARMAN AVE sb	20	15	35	0.2%	348	308	URBAN	No	No	Yes	Yes	Yes	Yes	No	N/A	No	Eliminate	656	
53	1223	REISTERSTOWN RD & GRANTLEY AVE fs sb	19	17	36	0.2%	308	530	URBAN	No	No	Yes	Yes	Yes	Yes	No	N/A	No	No Change		
54	1224	REISTERSTOWN RD & QUANTICO AVE sb	9	12	21	0.1%	530	398	URBAN	No	No	No	Yes	Yes	Yes	No	N/A	No	Eliminate	928	
55	1225	REISTERSTOWN RD & OSWEGO op sb	21	14	35	0.2%	398	551	URBAN	No	No	Yes	Yes	Yes	Yes	No	N/A	No	No Change		
56	1226	REISTERSTOWN RD & SHIRLEY AVE sb	25	22	47	0.3%	551	503	URBAN	No	No	No	Yes	Yes	Yes	Signal	Yes	Multi-purpose Center	No Change		
57	1227	REISTERSTOWN RD & KEYWORTH sb	32	24	56	0.3%	503	518	URBAN	No	No	Yes	Yes	Yes	Yes	Signal	No	School	Eliminate	1021	
58	1228	REISTERSTOWN RD & SPRINGHILL AVE sb	39	21	60	0.4%	518	573	URBAN	No	No	Yes	Yes	Yes	Yes	No	N/A	No	No Change		
59	1229	REISTERSTOWN & VIOLET AVE sb	13	24	37	0.2%	573	490	URBAN	No	No	No	Yes	Yes	Yes	No	N/A	No	Eliminate	1063	
60	1230	REISTERSTOWN RD & ULMAN AVE sb	23	25	48	0.3%	490	515	URBAN	No	No	No	Yes	Yes	Yes	Signal	No		No Change		
61	1231	REISTERSTOWN RD & HILLDALE sb	13	11	24	0.1%	515	1111	URBAN										No Change		
62	23	REISTERSTOWN & DRUID PARK f/s sb	146	101	247	1.5%	1111	1001	URBAN										No Change		
63	24	REISTERSTOWN RD & WICHITA AVE sb	45	48	93	0.6%	1001	498	URBAN										No Change		
64	25	REISTERSTOWN RD & OCALA AVE mid sb	29	19	48	0.3%	498	611	URBAN	No	No	No	Yes	Yes	Yes	No	N/A	Yes	Church	No Change	
65	26	REISTERSTOWN RD & TIOGA PKWY sb	4	14	18	0.1%	611	646	URBAN	No	No	No	Yes	Yes	Yes	No	N/A	Yes	Church	No Change	
66	7307	REISTERSTOWN RD & LIBERTY HGHTS sb	2	4	6	0.0%	646	79	URBAN	Yes	Yes	Yes	Yes	Yes	Yes	Signal	Yes		No Change		
67	13528	MONDAWMIN STA ROUTE #53 BAY				0.0%	79	604	URBAN	Yes	Yes	Yes	Yes	Yes	Yes	Signal	Yes		No Change		
68	27	MONDAWMIN STATION	5659	5011	10670	64.1%	604	0	URBAN										No Change		

Stops distance more than recommended
 Stops distance less than recommended
 Stops recommended for elimination

Old Court Rd & Naylor Ln SB (7109)



Bus Stop Data:

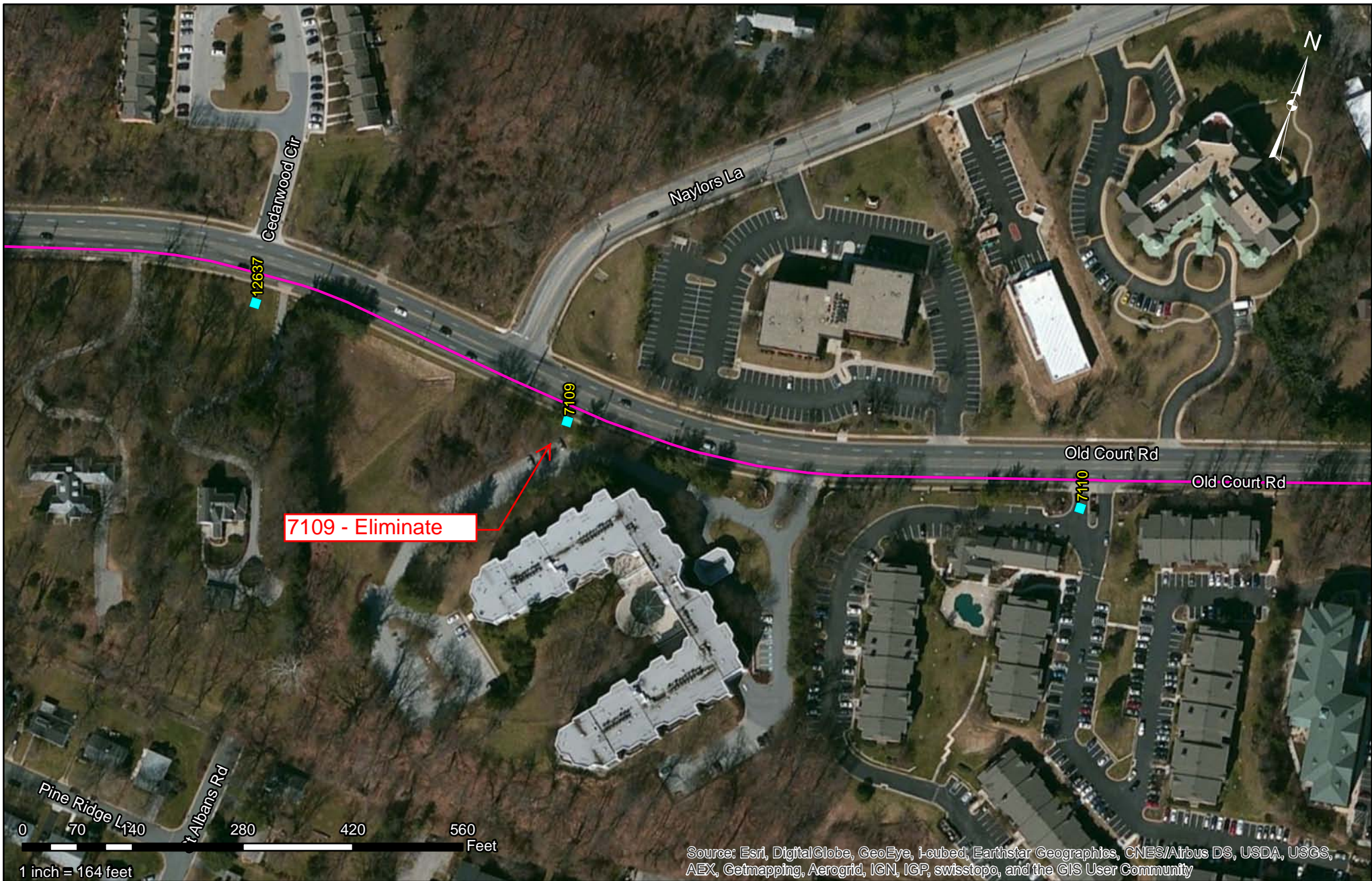
Daily Passenger Boarding:	8
Daily Passenger Alighting:	9
Total Daily Passengers:	17
Distance from Previous Stop:	429'
Distance to Next Stop:	657'



Observation Summary:

	Far-Side	Near-Side	
Stop Placement			Midblock
Seating	Yes	No	
Shelter	Yes	No	
Information Box	Yes	No	
Sidewalks	Yes	No	<5'
Lighting	Yes	No	
Proximity to Pedestrian Crosswalk	Yes	No	Signal/Stop/None
Proximity to Community Resource	Yes	No	
Transfer/ Transit Connection Location	Yes	No	Route No. 18

Recommendation

No Change Eliminate



Line Name: Old Court Metro-Mondawmin Metro Line Number: 53 SOUTHBOUND	Ridership	Measures	Legend
Stop ID: 7109 Stop Name: Old Court & Naylors La F/S Eb Land Use Class: URBAN	Daily On: 8 Daily Off: 9 Daily Total: 17	To Next Stop: 657 ft. To Previous Stop: 429 ft. Between Stops If Eliminated: 1086 ft.	 Bus Stop  Bus Route

Old Court Rd & Bedford Ave SB (7111)



Bus Stop Data:

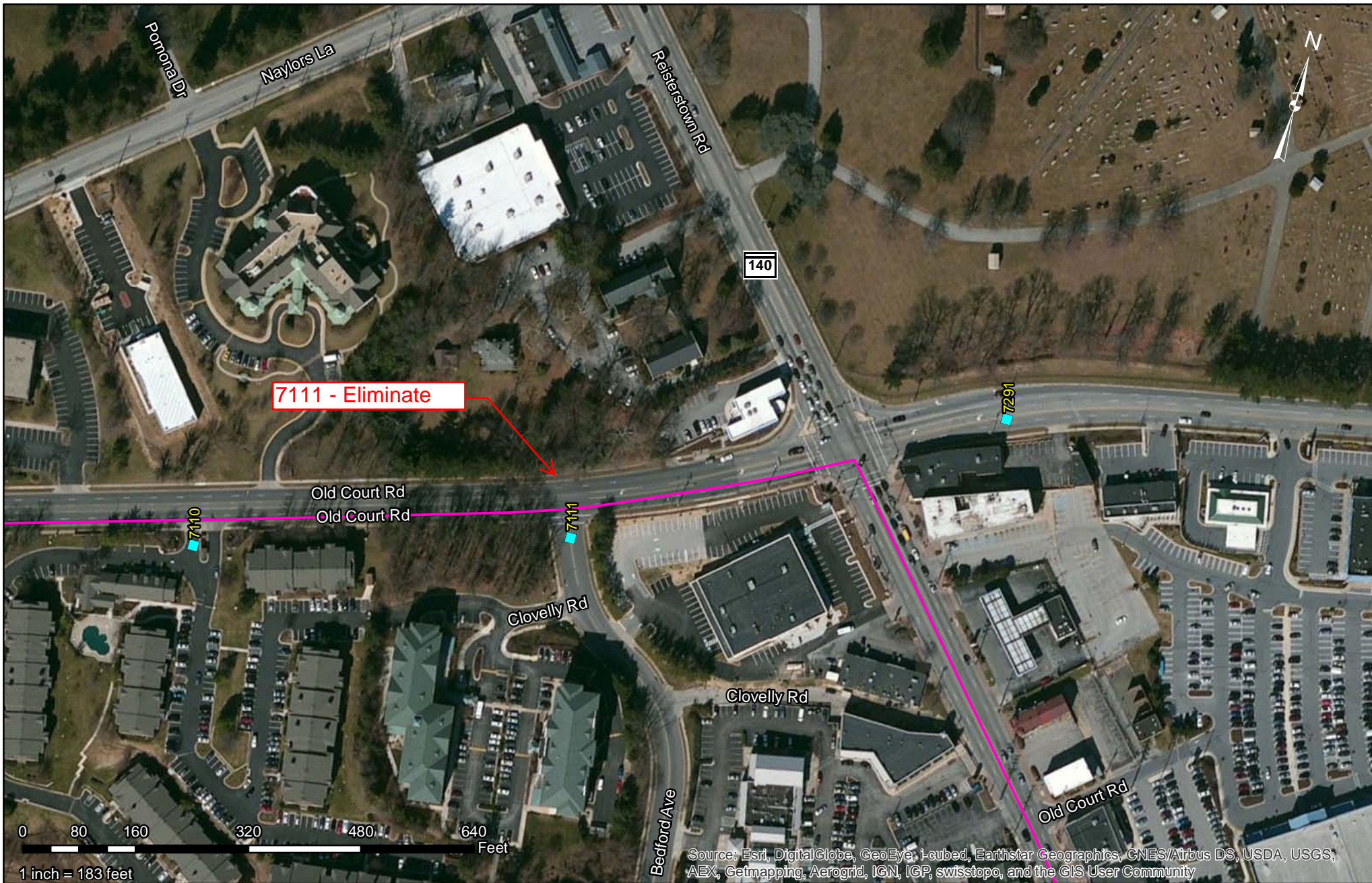
Daily Passenger Boarding:	14
Daily Passenger Alighting:	21
Total Daily Passengers:	35
Distance from Previous Stop:	532'
Distance to Next Stop:	451'



Observation Summary:

Stop Placement	Far-Side	<input checked="" type="checkbox"/> Near-Side	Midblock
Seating	Yes	<input type="checkbox"/> No	
Shelter	Yes	<input type="checkbox"/> No	
Information Box	Yes	<input type="checkbox"/> No	
Sidewalks	<input checked="" type="checkbox"/> Yes	No	<input type="checkbox"/> <5'
Lighting	Yes	<input type="checkbox"/> No	
Proximity to Pedestrian Crosswalk	Yes	<input type="checkbox"/> No	Signal/Stop/None
Proximity to Community Resource	Yes	<input type="checkbox"/> No	
Transfer/ Transit Connection Location	<input checked="" type="checkbox"/> Yes	No	<input type="checkbox"/> Route No. 18

Recommendation

No Change Eliminate



Line Name: Old Court Metro-Mondawmin Metro Line Number: 53 SOUTHBOUND	Ridership	Measures	Legend
Stop ID: 7111 Stop Name: Old Court & Bedford Ave Eb Land Use Class: URBAN	Daily On: 14 Daily Off: 21 Daily Total: 35	To Next Stop: 451 ft. To Previous Stop: 532 ft. Between Stops If Eliminated: 983 ft.	 Bus Stop  Bus Route

Old Court Rd & Reisterstown Rd EB (7291) NOT FOUND



Bus Stop Data:

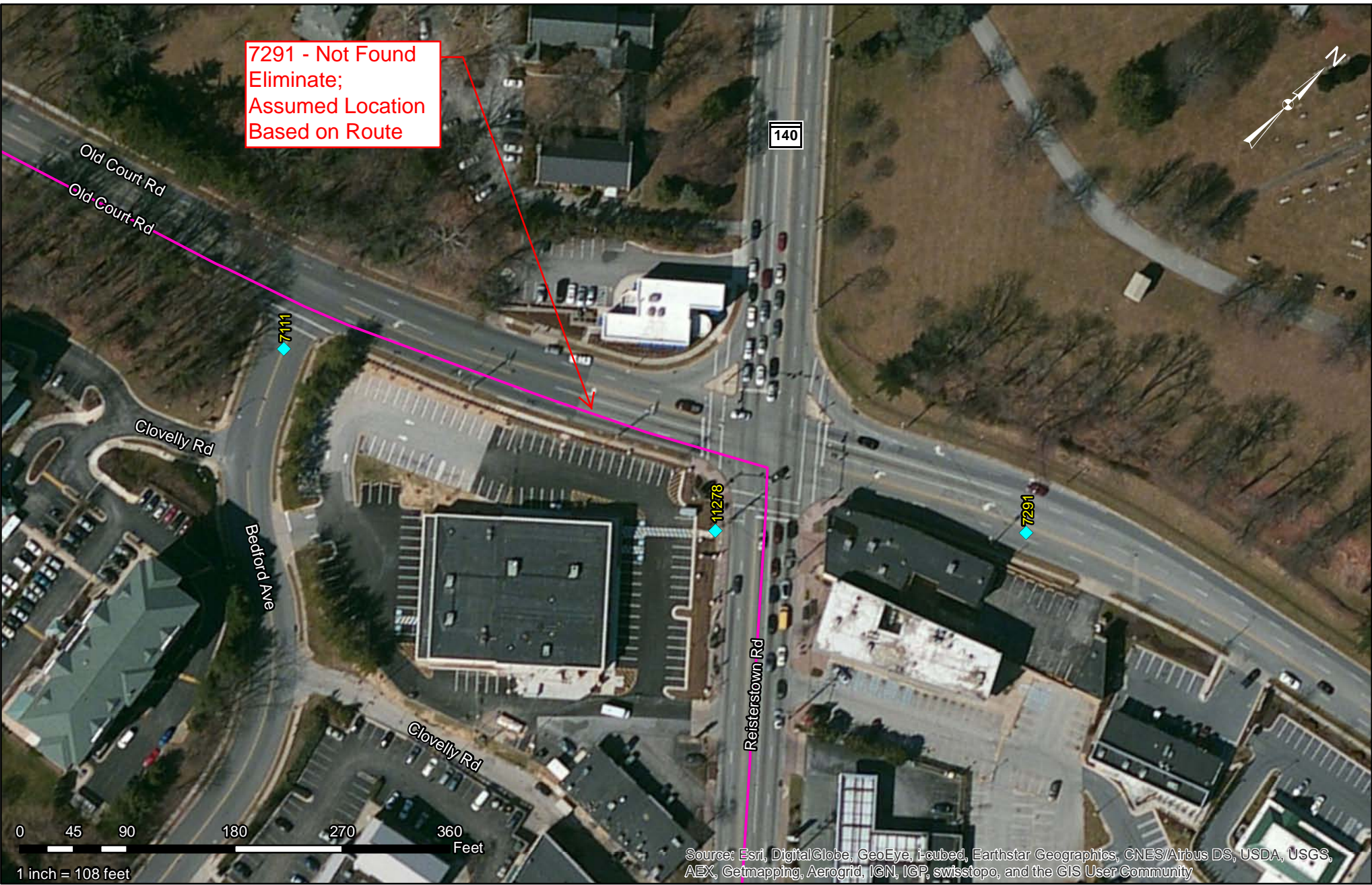
Daily Passenger Boarding: 97
 Daily Passenger Alighting: 62
 Total Daily Passengers: 159
 Distance from Previous Stop: 451'
 Distance to Next Stop: 23'



Observation Summary:

Stop Placement	Far-Side	Near-Side	Midblock
Seating	Yes	No	
Shelter	Yes	No	
Information Box	Yes	No	
Sidewalks	Yes	No	<5'
Lighting	Yes	No	
Proximity to Pedestrian Crosswalk	Yes	No	Signal/Stop/None
Proximity to Community Resource	Yes	No	
Transfer/ Transit Connection Location	Yes	No	

Recommendation

Not Found - Eliminate



Line Name: Old Court Metro-Mondawmin Metro Line Number: 53 SOUTHBOUND	Ridership	Measures	Legend
Stop ID: 7291 Stop Name: Old Court & Reisterstown Eb Land Use Class: URBAN	Daily On: 97 Daily Off: 62 Daily Total: 159	To Next Stop: N/A ft. To Previous Stop: N/A ft. Between Stops If Eliminated: N/A ft.	 Bus Stop  Bus Route

Reisterstown Rd & Clovelly Rd SB (7112) -NOT FOUND



Bus Stop Data:

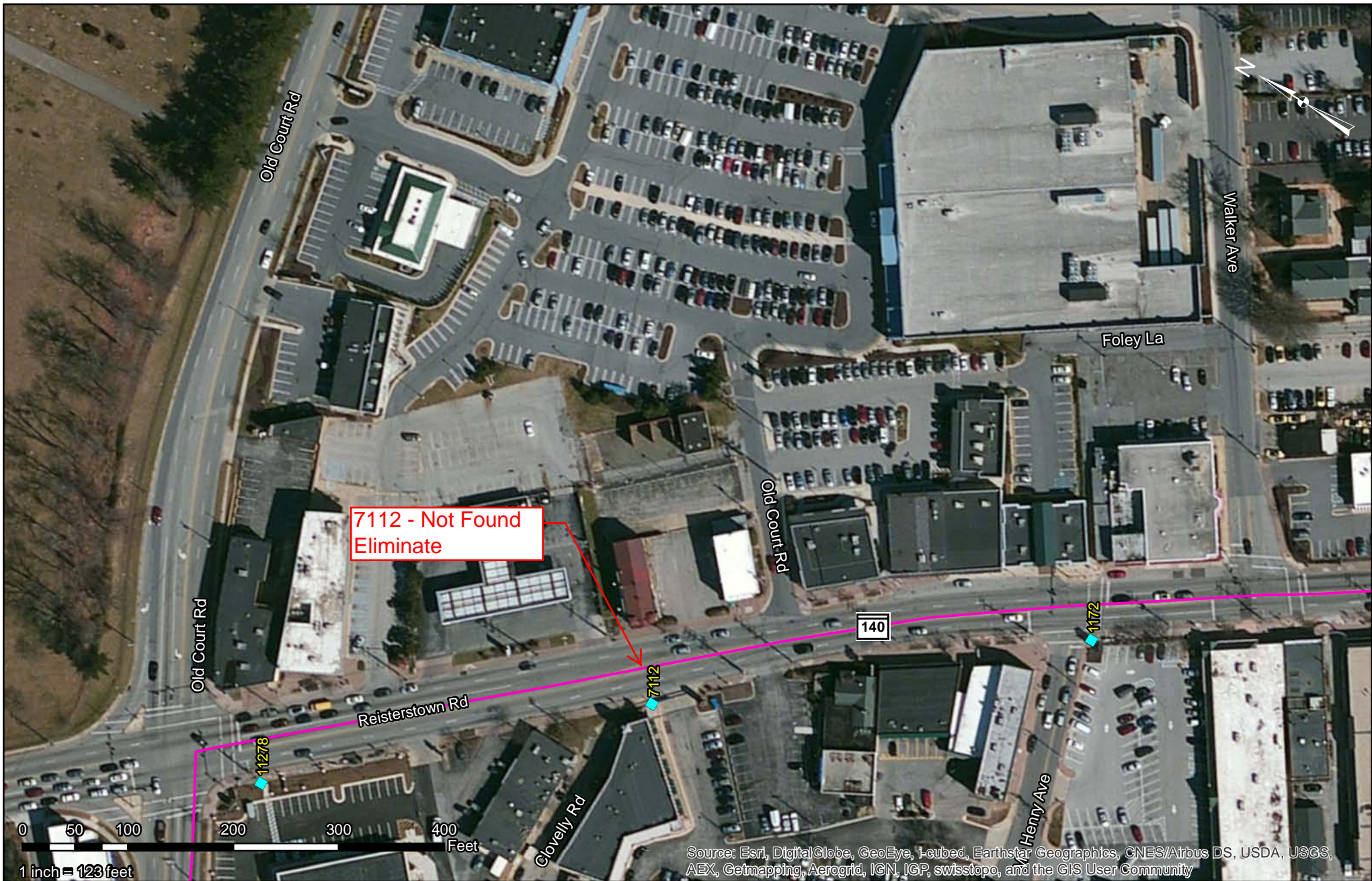
Daily Passenger Boarding: 1
 Daily Passenger Alighting: 1
 Total Daily Passengers: 2
 Distance from Previous Stop: 373'
 Distance to Next Stop: 425'



Observation Summary:

Stop Placement	Far-Side	Near-Side	Midblock
Seating	Yes	No	
Shelter	Yes	No	
Information Box	Yes	No	
Sidewalks	Yes	No	<5'
Lighting	Yes	No	
Proximity to Pedestrian Crosswalk	Yes	No	Signal/Stop/None
Proximity to Community Resource	Yes	No	
Transfer/ Transit Connection Location	Yes	No	


Recommendation

Not Found - Eliminate



Line Name: Old Court Metro-Mondawmin Metro Line Number: 53 SOUTHBOUND	Ridership	Measures	Legend
Stop ID: 7112 Stop Name: Reisterstown Rd & Clovelly Rd Sb Land Use Class: URBAN	Daily On: 1 Daily Off: 1 Daily Total: 2	To Next Stop: 425 ft. To Previous Stop: 373 ft. Between Stops If Eliminated: 798 ft.	 Bus Stop  Bus Route

Reisterstown Rd & Sherwood Ave SB (1175)



Bus Stop Data:

Daily Passenger Boarding:	8
Daily Passenger Alighting:	3
Total Daily Passengers:	11
Distance from Previous Stop:	773'
Distance to Next Stop:	455'

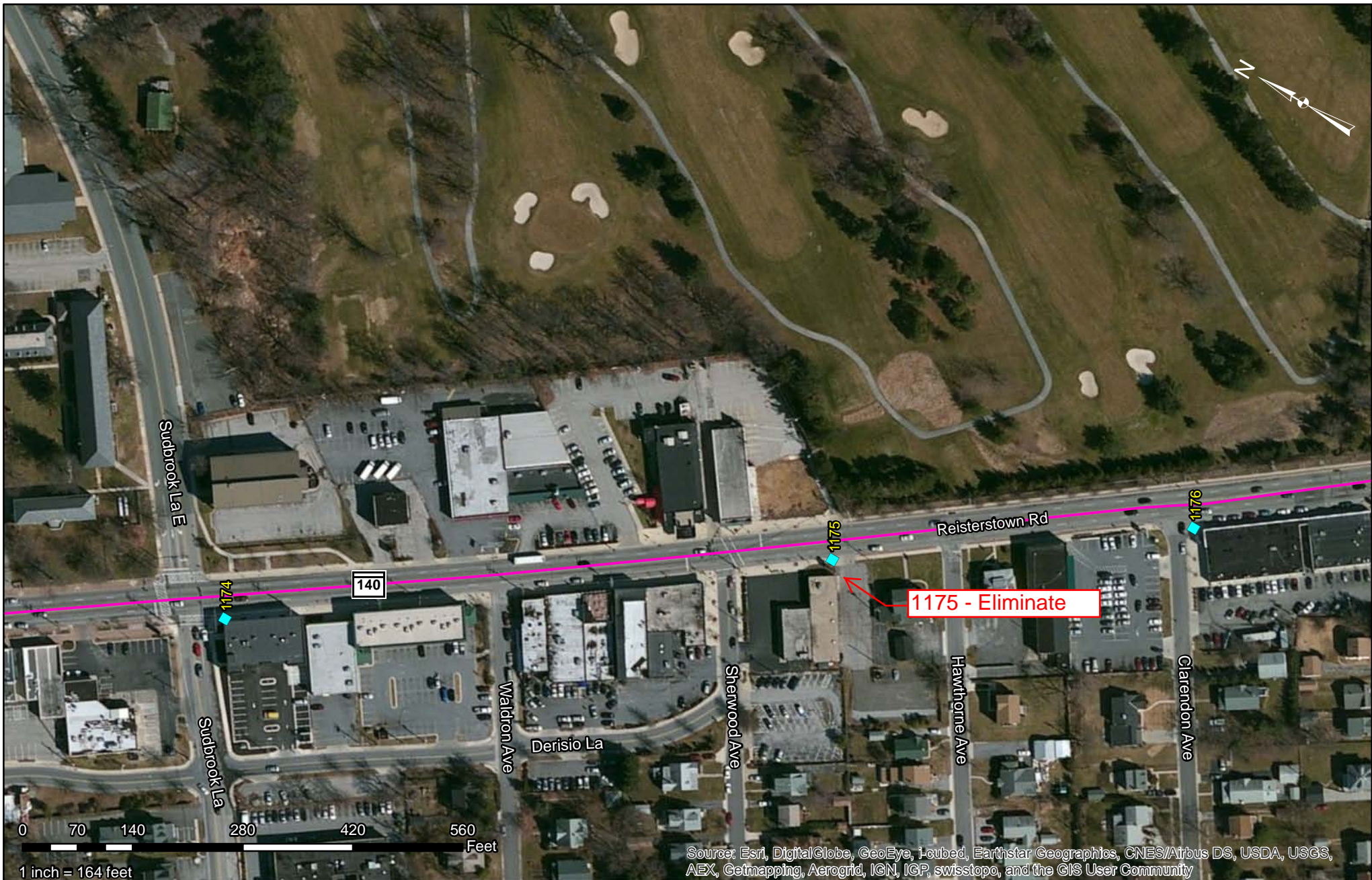
Observation Summary:



Stop Placement	<input type="checkbox"/> Far-Side	<input type="checkbox"/> Near-Side	<input type="checkbox"/> Midblock
Seating	<input checked="" type="checkbox"/> Yes	<input type="checkbox"/> No	
Shelter	<input type="checkbox"/> Yes	<input type="checkbox"/> No	
Information Box	<input type="checkbox"/> Yes	<input type="checkbox"/> No	
Sidewalks	<input checked="" type="checkbox"/> Yes	<input type="checkbox"/> No	<input type="checkbox"/> >5'
Lighting	<input checked="" type="checkbox"/> Yes	<input type="checkbox"/> No	
Proximity to Pedestrian Crosswalk	<input checked="" type="checkbox"/> Yes	<input type="checkbox"/> No	<input type="checkbox"/> Signal/Stop/None
Proximity to Community Resource	<input type="checkbox"/> Yes	<input type="checkbox"/> No	
Transfer/ Transit Connection Location	<input checked="" type="checkbox"/> Yes	<input type="checkbox"/> No	<input type="checkbox"/> Route No. 59

Recommendation


No Change

Eliminate



Line Name: Old Court Metro-Mondawmin Metro Line Number: 53 SOUTHBOUND Stop ID: 1175 Stop Name: Reisterstown Rd & Sherwood Fs Sb Land Use Class: URBAN	Ridership	Measures	Legend
	Daily On: 8 Daily Off: 3 Daily Total: 11	To Next Stop: 455 ft. To Previous Stop: 773 ft. Between Stops If Eliminated: 1228 ft.	 Bus Stop  Bus Route

Reisterstown Rd & Brightside Ave SB (1177) - NOT FOUND



Bus Stop Data:

Daily Passenger Boarding: 0
 Daily Passenger Alighting: 0
 Total Daily Passengers: 0
 Distance from Previous Stop: 319'
 Distance to Next Stop: 666'

Observation Summary:

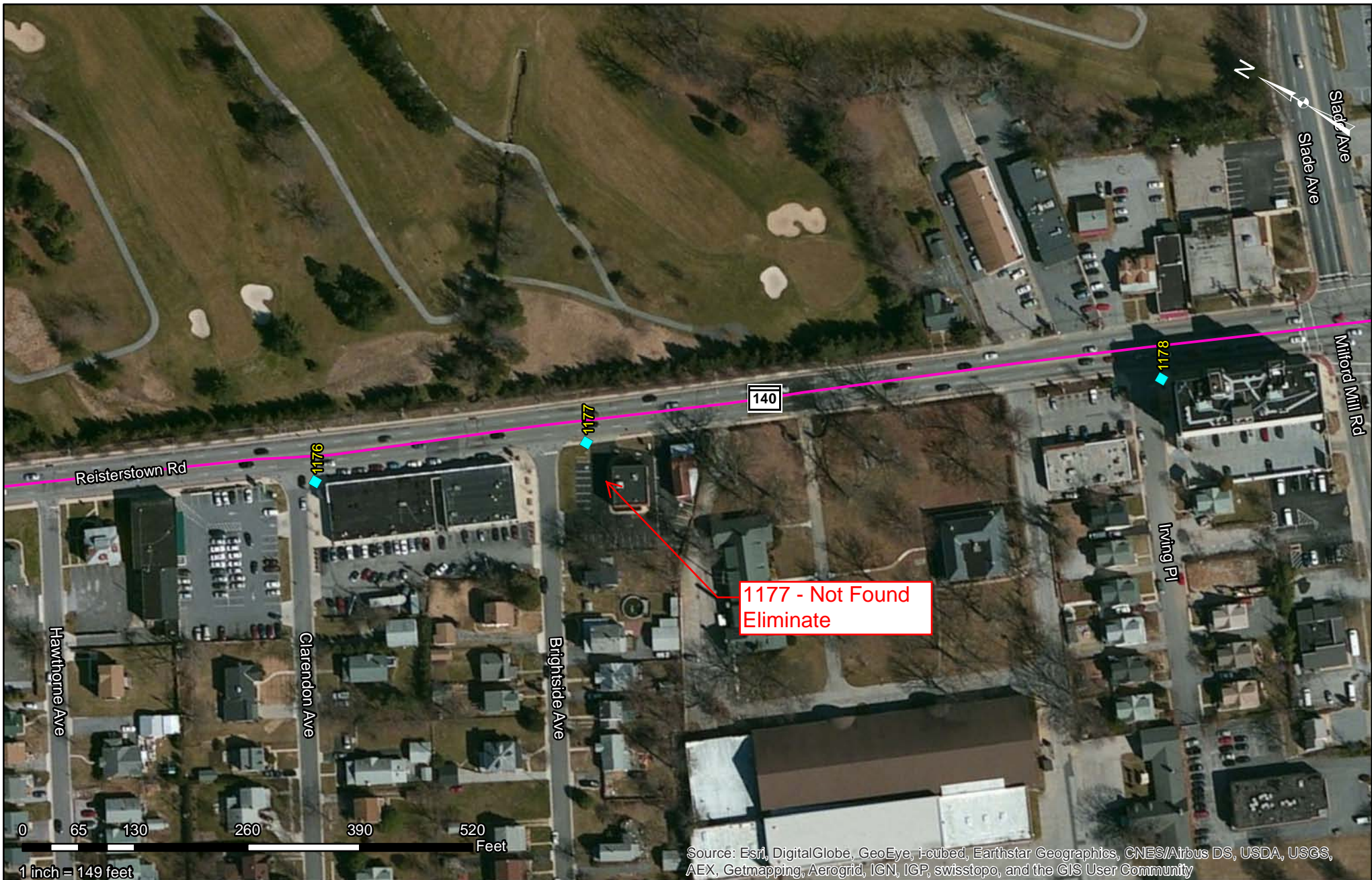
Stop Placement	Far-Side	Near-Side	Midblock
Seating	Yes	No	
Shelter	Yes	No	
Information Box	Yes	No	
Sidewalks	Yes	No	<5'
Lighting	Yes	No	
Proximity to Pedestrian Crosswalk	Yes	No	Signal/Stop/None
Proximity to Community Resource	Yes	No	
Transfer/ Transit Connection Location	Yes	No	



Analysis Summary:

Considered for Elimination and Meets Checklist?	Yes	No
Considered for Consolidation and Meets Checklist?	Yes	No

Recommendation

Not Found - Eliminate



Line Name: Old Court Metro-Mondawmin Metro Line Number: 53 SOUTHBOUND	Ridership	Measures	Legend
Stop ID: 1177 Stop Name: Reisterstown Rd & Brightside Sb Land Use Class: URBAN	Daily On: 0 Daily Off: 0 Daily Total: 0	To Next Stop: 666 ft. To Previous Stop: 319 ft. Between Stops If Eliminated: 985 ft.	 Bus Stop  Bus Route

Reisterstown Rd & Milford Mill Rd SB (7463) - NOT FOUND



Bus Stop Data:

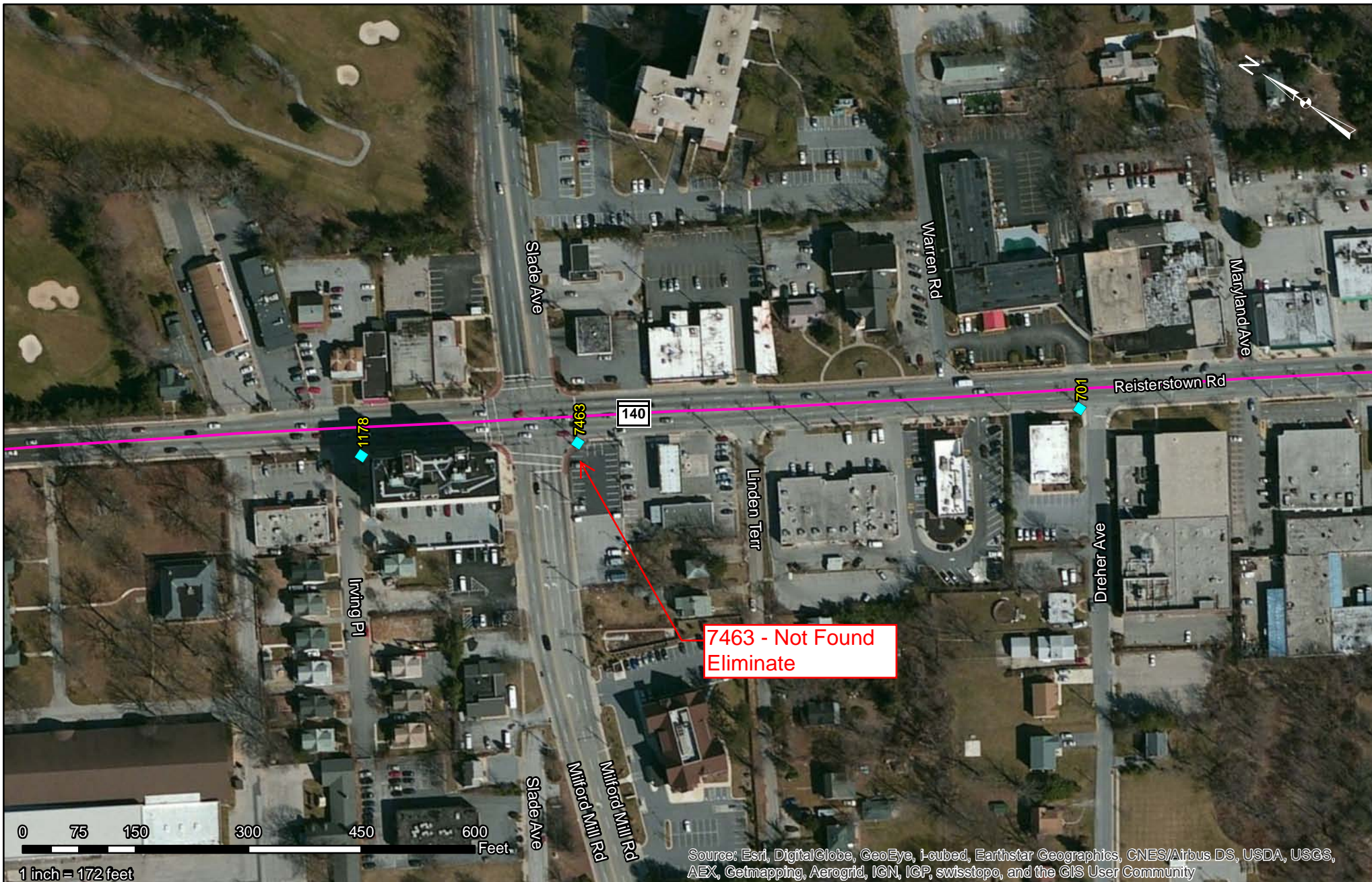
Daily Passenger Boarding: 1
 Daily Passenger Alighting: 1
 Total Daily Passengers: 2
 Distance from Previous Stop: 262'
 Distance to Next Stop: 691'

Observation Summary:

Stop Placement	Far-Side	Near-Side	Midblock
Seating	Yes	No	
Shelter	Yes	No	
Information Box	Yes	No	
Sidewalks	Yes	No	<5'
Lighting	Yes	No	
Proximity to Pedestrian Crosswalk	Yes	No	Signal/Stop/None
Proximity to Community Resource	Yes	No	
Transfer/ Transit Connection Location	Yes	No	

Recommendation

Not Found - Eliminate



Line Name: Old Court Metro-Mondawmin Metro Line Number: 53 SOUTHBOUND Stop ID: 7463 Stop Name: Reisterstown & Milford Mill Sb Land Use Class: URBAN	Ridership	Measures	Legend
	Daily On: 1 Daily Off: 1 Daily Total: 2	To Next Stop: 691 ft. To Previous Stop: 262 ft. Between Stops If Eliminated: 953 ft.	■ Bus Stop — Bus Route

Reisterstown Rd & Maryland Ave SB (702) - NOT FOUND



Bus Stop Data:

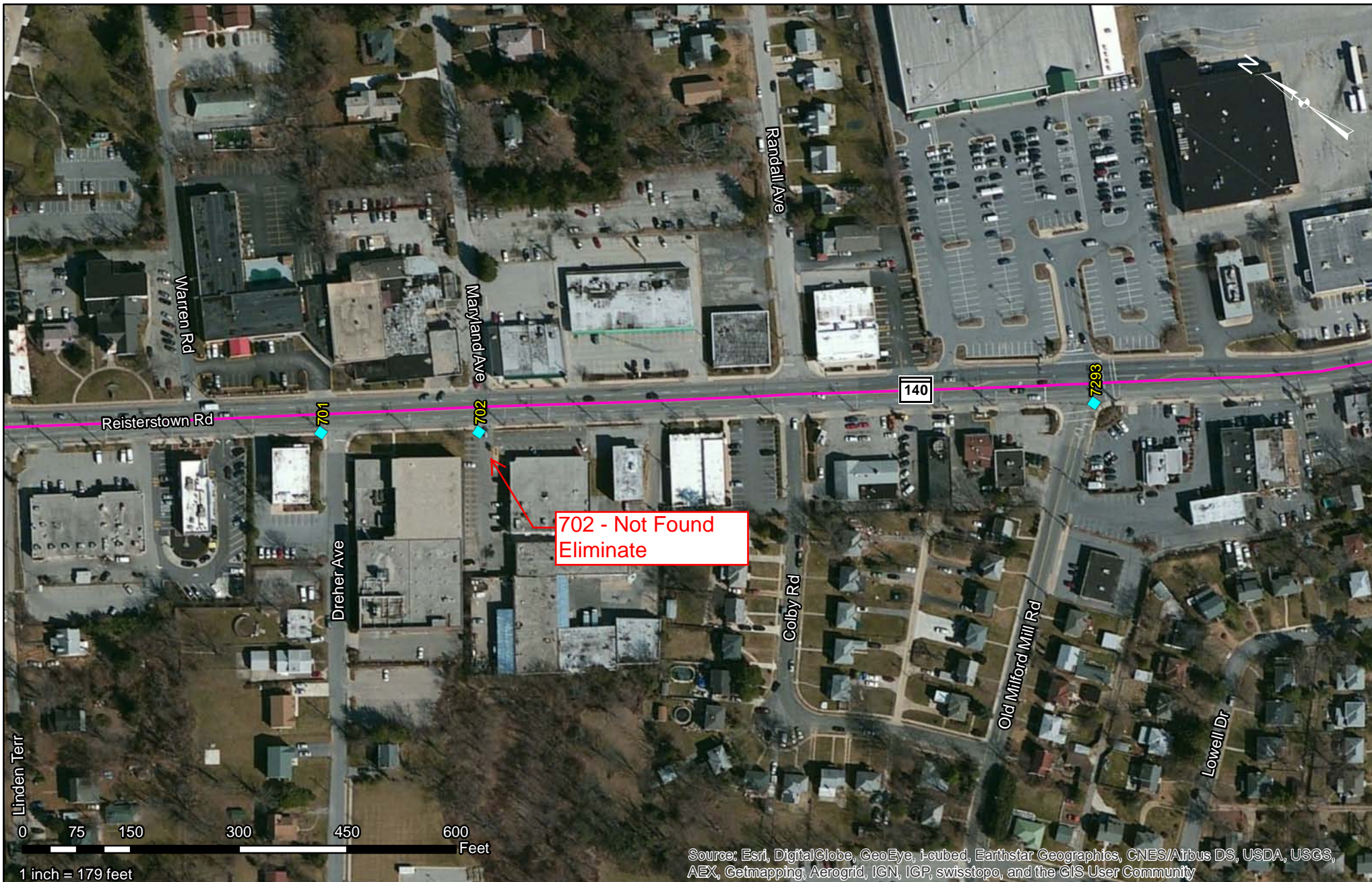
Daily Passenger Boarding:	1
Daily Passenger Alighting:	0
Total Daily Passengers:	1
Distance from Previous Stop:	222'
Distance to Next Stop:	847'



Observation Summary:

Stop Placement	Far-Side	Near-Side	Midblock
Seating	Yes	No	
Shelter	Yes	No	
Information Box	Yes	No	
Sidewalks	Yes	No	<5'
Lighting	Yes	No	
Proximity to Pedestrian Crosswalk	Yes	No	Signal/Stop/None
Proximity to Community Resource	Yes	No	
Transfer/ Transit Connection Location	Yes	No	

Recommendation

Not Found - Eliminate



Line Name: Old Court Metro-Mondawmin Metro Line Number: 53 SOUTHBOUND	Ridership	Measures	Legend
Stop ID: 702 Stop Name: Reisterstown & Maryland Op Sb Land Use Class: URBAN	Daily On: 1 Daily Off: 0 Daily Total: 1	To Next Stop: 847 ft. To Previous Stop: 222 ft. Between Stops If Eliminated: 1069 ft.	 Bus Stop  Bus Route

Reisterstown Rd & Clarinth Rd SB (7298)



Bus Stop Data:

Daily Passenger Boarding:	47
Daily Passenger Alighting:	52
Total Daily Passengers:	99
Distance from Previous Stop:	723'
Distance to Next Stop:	408'

Observation Summary:

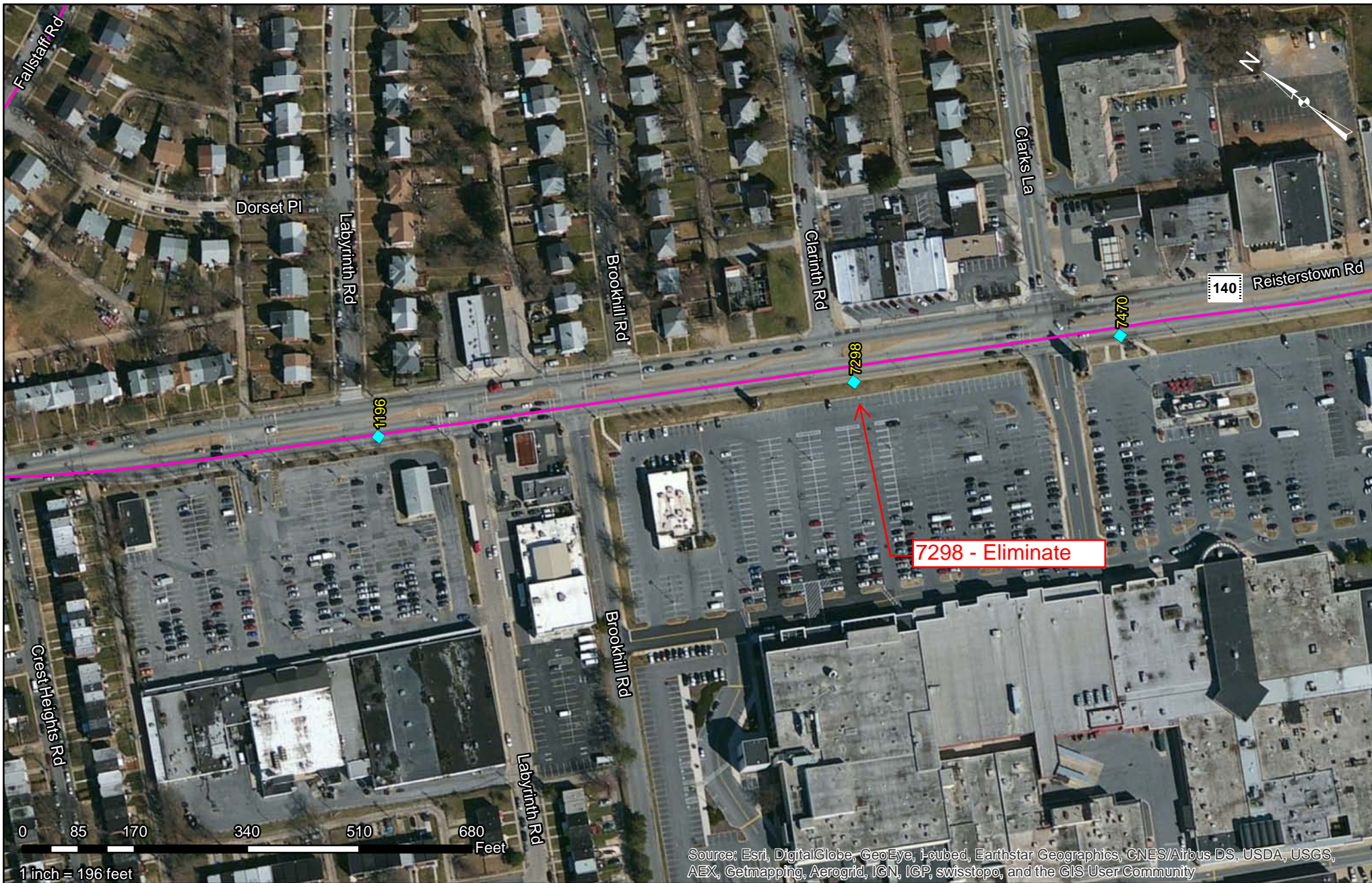
Stop Placement	Far-Side	Near-Side	Midblock
Seating	<input checked="" type="checkbox"/> Yes	No	
Shelter	Yes	<input type="checkbox"/> No	
Information Box	Yes	<input type="checkbox"/> No	
Sidewalks	<input checked="" type="checkbox"/> Yes	No	<5'
Lighting	<input checked="" type="checkbox"/> Yes	No	
Proximity to Pedestrian Crosswalk	<input checked="" type="checkbox"/> Yes	No	Signal/Stop/None
Proximity to Community Resource	Yes	<input type="checkbox"/> No	
Transfer/ Transit Connection Location	<input checked="" type="checkbox"/> Yes	No	Route No. 59



Recommendation

No Change

Eliminate

Note: As recommended in Bus Route No. 59



Line Name: Old Court Metro-Mondawmin Metro Line Number: 53 SOUTHBOUND	Ridership	Measures	Legend
Stop ID: 7298 Stop Name: Reisterstown & Clarinth Opp Sb Land Use Class: URBAN	Daily On: 47 Daily Off: 52 Daily Total: 99	To Next Stop: 408 ft. To Previous Stop: 723 ft. Between Stops If Eliminated: 1131 ft.	 Bus Stop  Bus Route

Reisterstown Rd & Amos Ave SB (7302)



Bus Stop Data:

Daily Passenger Boarding:	11
Daily Passenger Alighting:	5
Total Daily Passengers:	16
Distance from Previous Stop:	449'
Distance to Next Stop:	491'

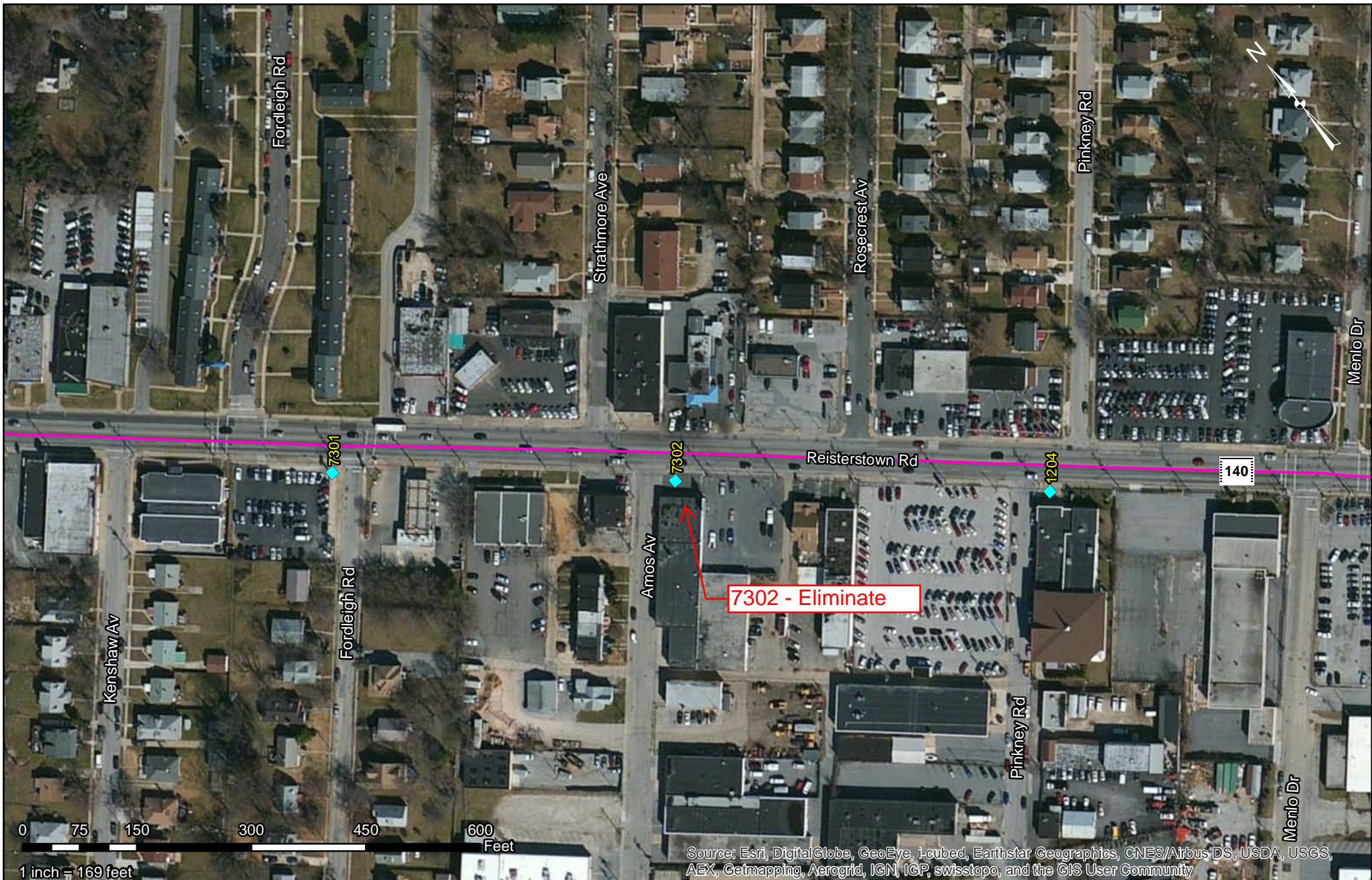
Observation Summary:



Stop Placement	<input checked="" type="checkbox"/> Far-Side	Near-Side	Midblock
Seating	Yes	<input type="checkbox"/> No	
Shelter	Yes	<input type="checkbox"/> No	
Information Box	Yes	<input type="checkbox"/> No	
Sidewalks	<input checked="" type="checkbox"/> Yes	No	<input type="checkbox"/> <5'
Lighting	<input checked="" type="checkbox"/> Yes	No	
Proximity to Pedestrian Crosswalk	Yes	<input type="checkbox"/> No	Signal/Stop/None
Proximity to Community Resource	Yes	<input type="checkbox"/> No	
Transfer/ Transit Connection Location	Yes	<input type="checkbox"/> No	

Recommendation

No Change

Eliminate



Line Name: Old Court Metro-Mondawmin Metro Line Number: 53 SOUTHBOUND Stop ID: 7302 Stop Name: Reisterstown & Amos Ave Sb Land Use Class: URBAN	Ridership	Measures	Legend
	Daily On: 11 Daily Off: 5 Daily Total: 16	To Next Stop: 491 ft. To Previous Stop: 449 ft. Between Stops If Eliminated: 940 ft.	 Bus Stop  Bus Route

Reisterstown Rd & Primrose Ave SB (1207) - NOT FOUND



Bus Stop Data:

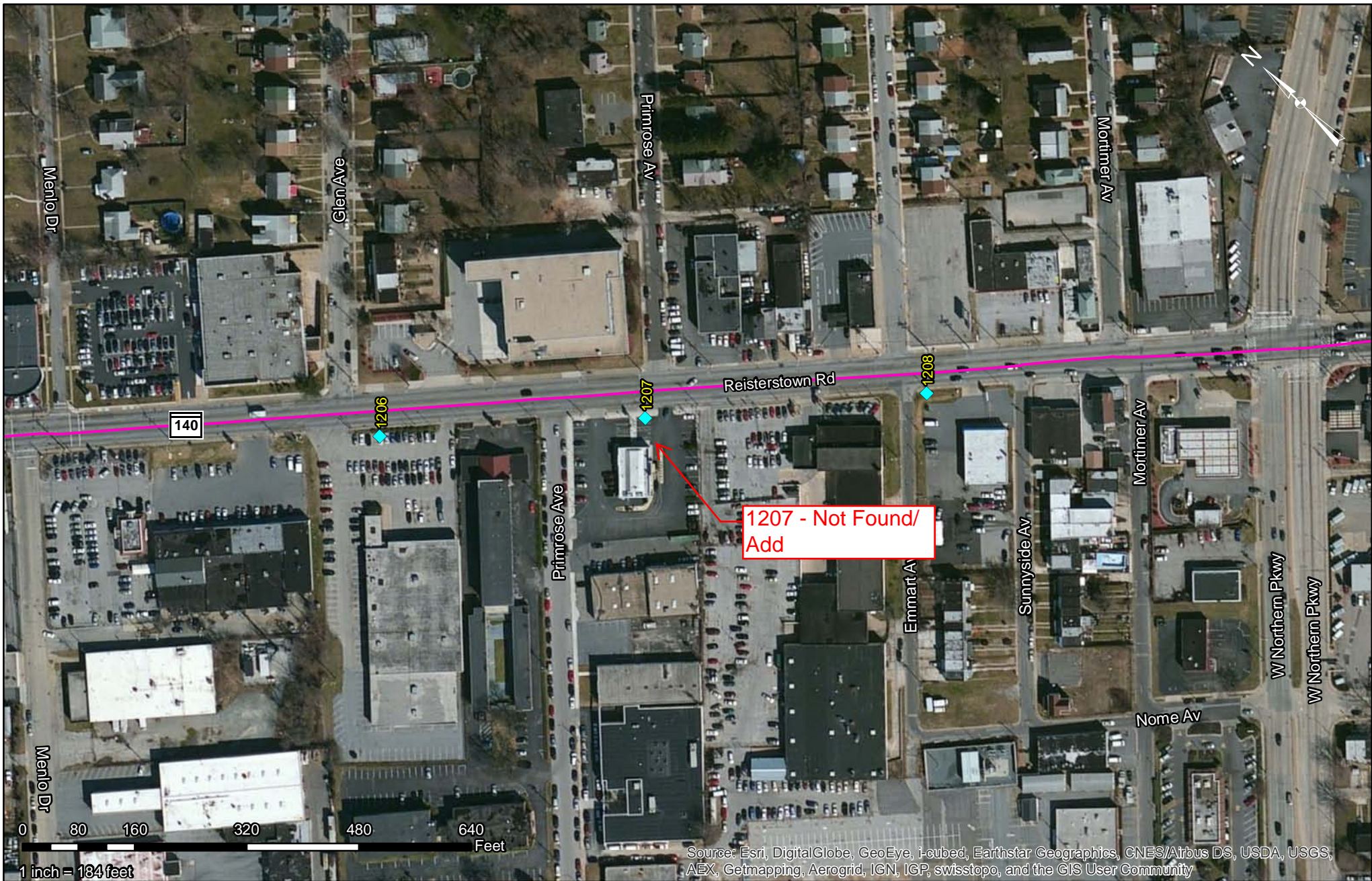
Daily Passenger Boarding:	17
Daily Passenger Alighting:	21
Total Daily Passengers:	38
Distance from Previous Stop:	378'
Distance to Next Stop:	403'



Observation Summary:

Stop Placement	Far-Side	Near-Side	Midblock
Seating	Yes	No	
Shelter	Yes	No	
Information Box	Yes	No	
Sidewalks	Yes	No	<5'
Lighting	Yes	No	
Proximity to Pedestrian Crosswalk	Yes	No	Signal/Stop/None
Proximity to Community Resource	Yes	No	
Transfer/ Transit Connection Location	Yes	No	

Recommendation

Not Found – Add to meet minimum spacing



Line Name: Old Court Metro-Mondawmin Metro Line Number: 53 SOUTHBOUND	Ridership	Measures	Legend
Stop ID: 1207 Stop Name: Reisterstown & Primrose Ave Sb Land Use Class: URBAN	Daily On: 17 Daily Off: 21 Daily Total: 38	To Next Stop: 403 ft. To Previous Stop: 378 ft. Between Stops If Eliminated: 781 ft.	 Bus Stop  Bus Route

Reisterstown Rd & Emmart Ave SB (1208) - NOT FOUND



Bus Stop Data:

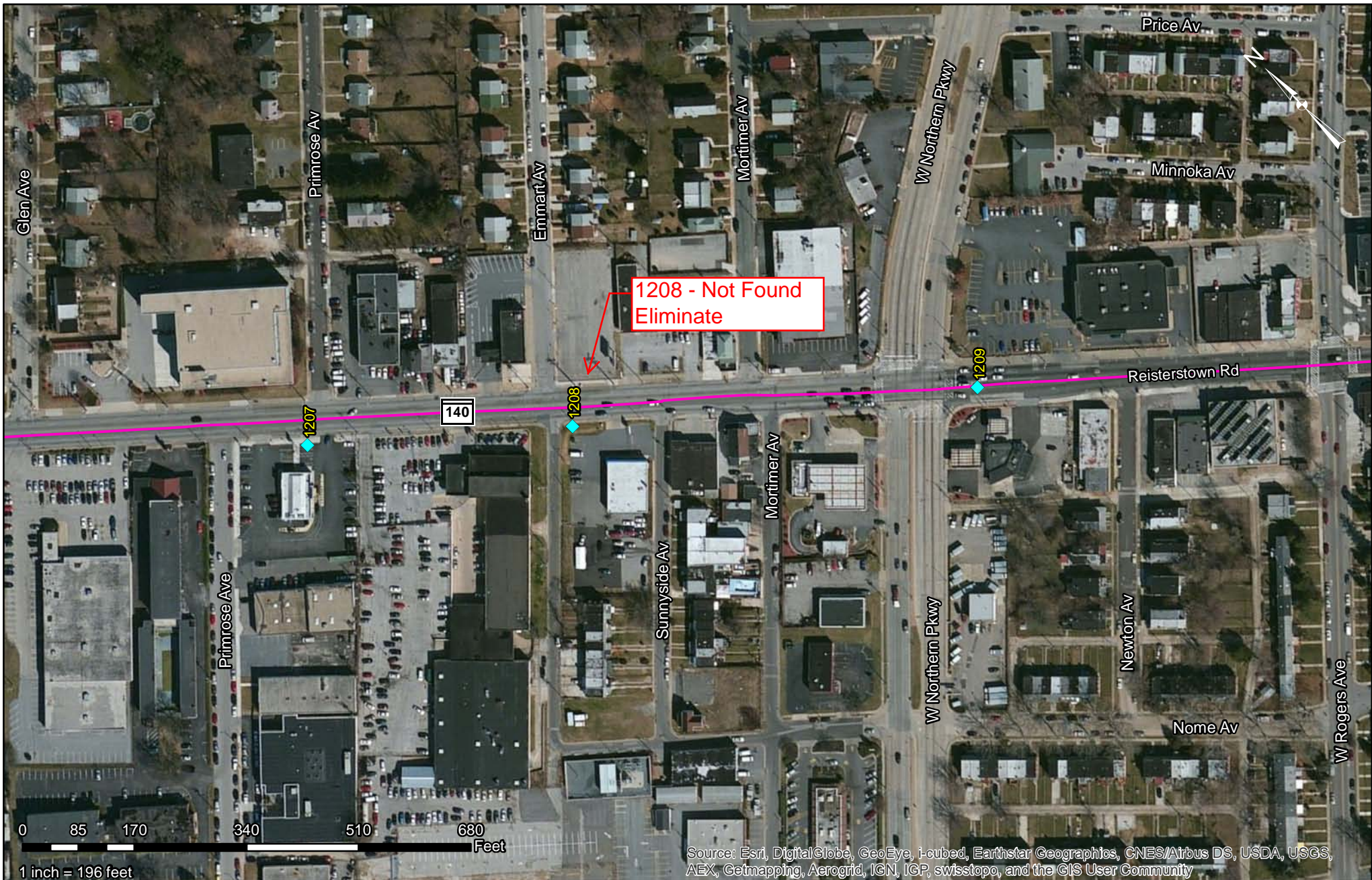
Daily Passenger Boarding:	0
Daily Passenger Alighting:	1
Total Daily Passengers:	1
Distance from Previous Stop:	403'
Distance to Next Stop:	617'



Observation Summary:

Stop Placement	Far-Side	Near-Side	Midblock
Seating	Yes	No	
Shelter	Yes	No	
Information Box	Yes	No	
Sidewalks	Yes	No	<5'
Lighting	Yes	No	
Proximity to Pedestrian Crosswalk	Yes	No	Signal/Stop/None
Proximity to Community Resource	Yes	No	
Transfer/ Transit Connection Location	Yes	No	

Recommendation

Not Found - Eliminate



Line Name: Old Court Metro-Mondawmin Metro Line Number: 53 SOUTHBOUND	Ridership	Measures	Legend
Stop ID: 1208 Stop Name: Reisterstown & Emmart Ave Sb Land Use Class: URBAN	Daily On: 0 Daily Off: 1 Daily Total: 1	To Next Stop: 617 ft. To Previous Stop: 403 ft. Between Stops If Eliminated: 1020 ft.	 Bus Stop  Bus Route

Reisterstown Rd & School Bus Mid SB (1213)



Bus Stop Data:

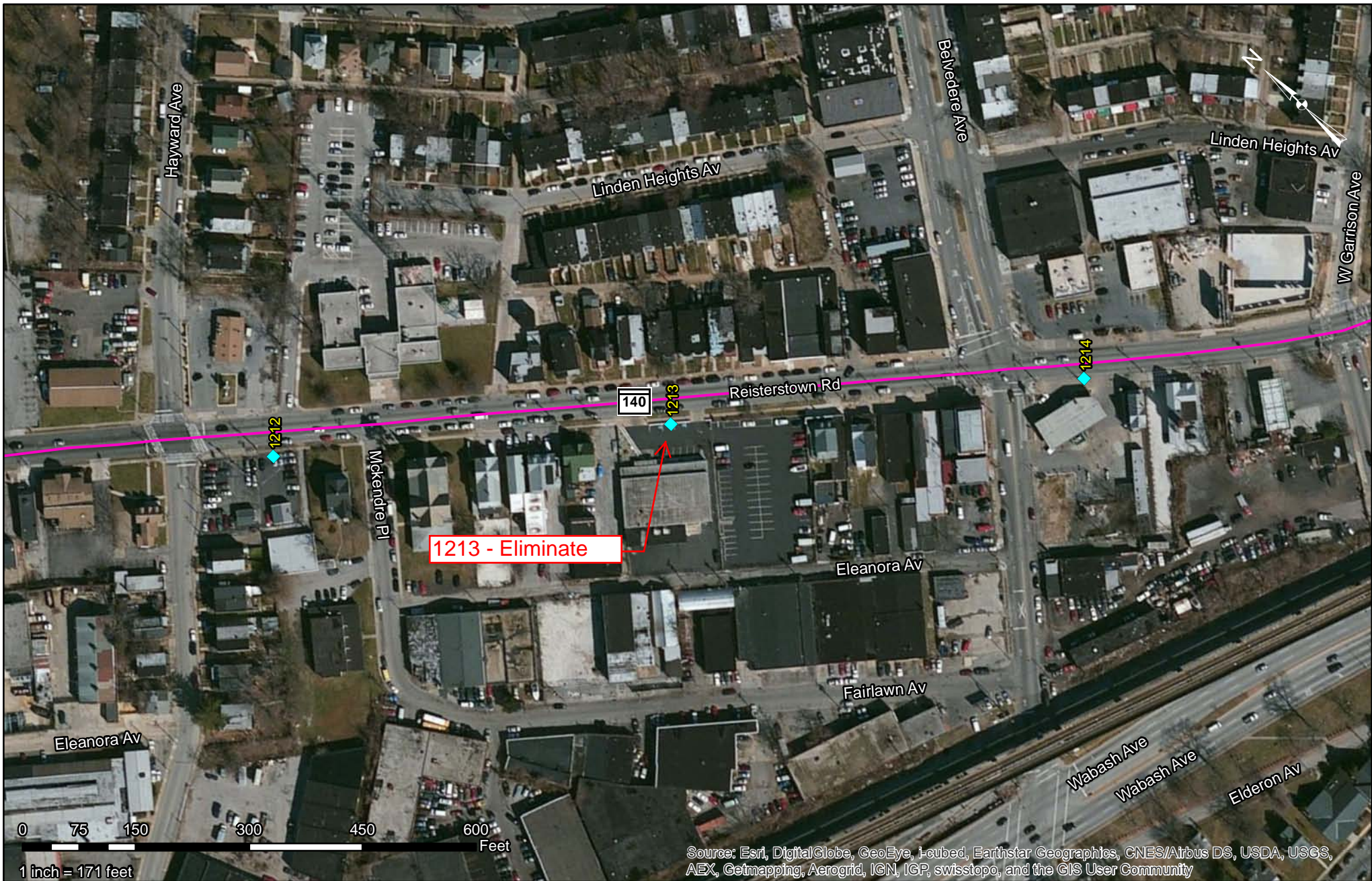
Daily Passenger Boarding: 3
 Daily Passenger Alighting: 24
 Total Daily Passengers: 27
 Distance from Previous Stop: 527'
 Distance to Next Stop: 549'



Observation Summary:

Stop Placement	Far-Side	Near-Side	Midblock
Seating	Yes	<input type="checkbox"/> No	
Shelter	Yes	<input type="checkbox"/> No	
Information Box	Yes	<input type="checkbox"/> No	
Sidewalks	<input type="checkbox"/> Yes	No	>5'
Lighting	<input type="checkbox"/> Yes	No	
Proximity to Pedestrian Crosswalk	Yes	<input type="checkbox"/> No	Signal/Stop/None
Proximity to Community Resource	<input type="checkbox"/> Yes	No	Kingdom Church and Ministries
Transfer/ Transit Connection Location	Yes	<input type="checkbox"/> No	

Recommendation

No Change Eliminate



Line Name: Old Court Metro-Mondawmin Metro Line Number: 53 SOUTHBOUND	Ridership	Measures	Legend
Stop ID: 1213 Stop Name: Reisterstown Rd & School Bus Mid Sb Land Use Class: URBAN	Daily On: 3 Daily Off: 24 Daily Total: 27	To Next Stop: 549 ft. To Previous Stop: 527 ft. Between Stops If Eliminated: 1076 ft.	 Bus Stop  Bus Route

Reisterstown Rd & Umatilla Ave SB (1219)



Bus Stop Data:

Daily Passenger Boarding:	16
Daily Passenger Alighting:	12
Total Daily Passengers:	28
Distance from Previous Stop:	374'
Distance to Next Stop:	565'

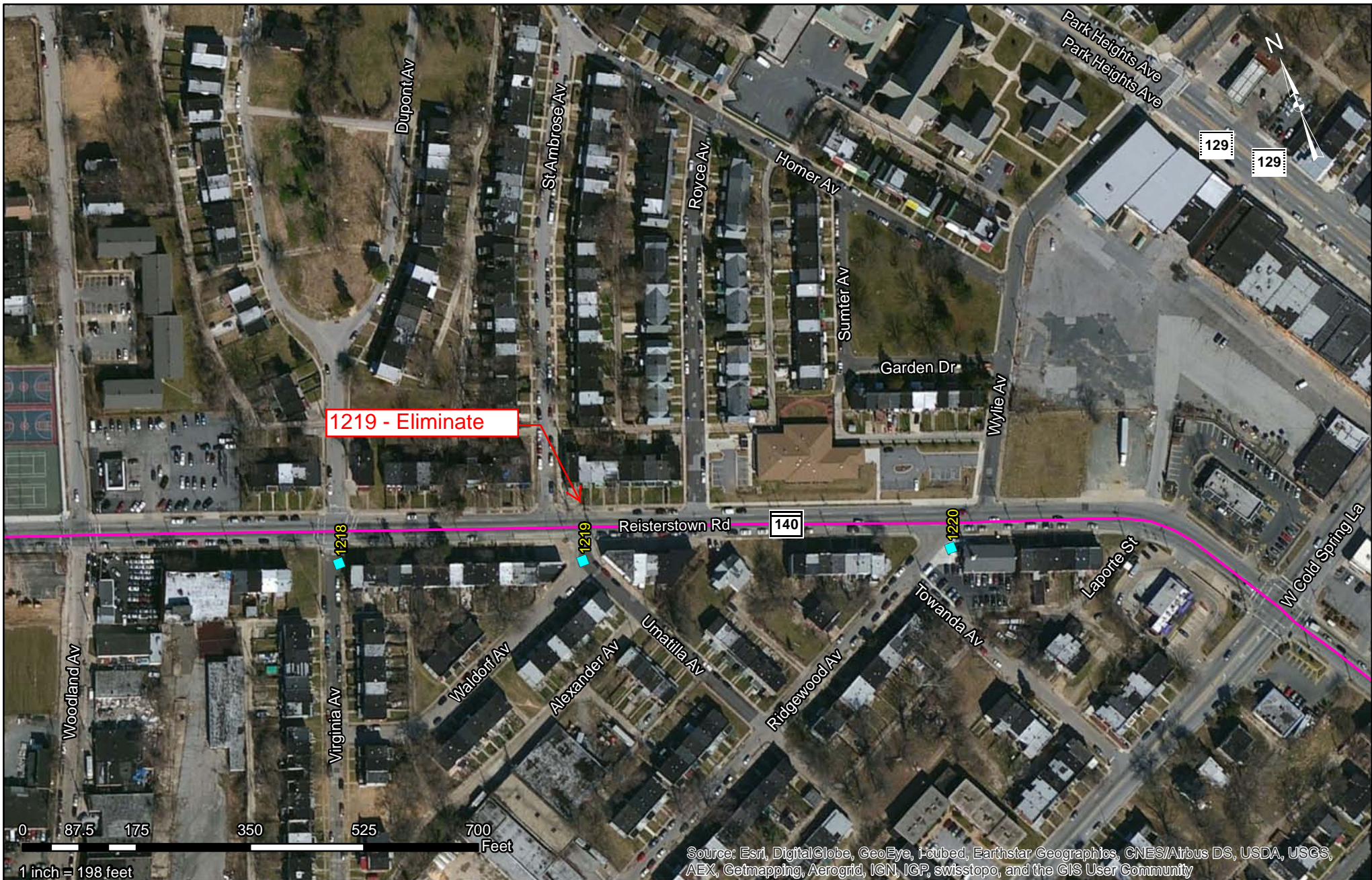
Observation Summary:



Stop Placement	Far-Side	Near-Side	Midblock
Seating	Yes	<input type="checkbox"/> No	
Shelter	Yes	<input type="checkbox"/> No	
Information Box	Yes	<input type="checkbox"/> No	
Sidewalks	<input type="checkbox"/> Yes	No	<input type="checkbox"/> >5'
Lighting	<input type="checkbox"/> Yes	No	
Proximity to Pedestrian Crosswalk	Yes	<input type="checkbox"/> No	Signal/Stop/None
Proximity to Community Resource	Yes	<input type="checkbox"/> No	
Transfer/ Transit Connection Location	Yes	<input type="checkbox"/> No	

Recommendation

No Change

Eliminate



Line Name: Old Court Metro-Mondawmin Metro Line Number: 53 SOUTHBOUND	Ridership	Measures	Legend
Stop ID: 1219 Stop Name: Reisterstown Rd & Umatilla Ave Sb Land Use Class: URBAN	Daily On: 16 Daily Off: 12 Daily Total: 28	To Next Stop: 565 ft. To Previous Stop: 374 ft. Between Stops If Eliminated: 939 ft.	 Bus Stop  Bus Route

Reisterstown Rd & Boarman Ave SB (1222)



Bus Stop Data:

Daily Passenger Boarding:	20
Daily Passenger Alighting:	15
Total Daily Passengers:	35
Distance from Previous Stop:	348'
Distance to Next Stop:	308'

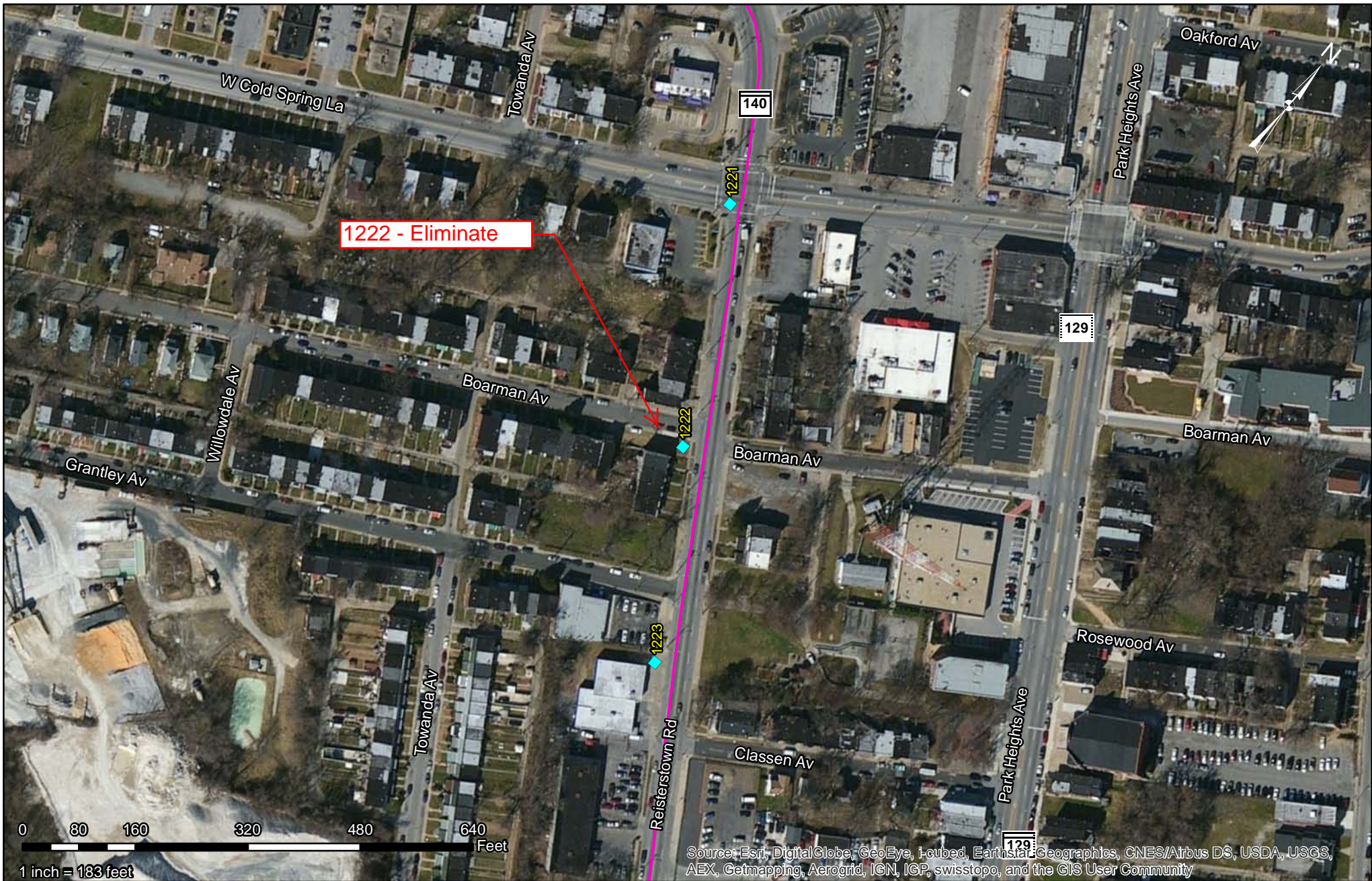
Observation Summary:

Stop Placement	Far-Side	<input checked="" type="checkbox"/> Near-Side	Midblock
Seating	Yes	<input type="checkbox"/> No	
Shelter	Yes	<input type="checkbox"/> No	
Information Box	<input checked="" type="checkbox"/> Yes	No	
Sidewalks	<input checked="" type="checkbox"/> Yes	No	<input checked="" type="checkbox"/> >5'
Lighting	<input checked="" type="checkbox"/> Yes	No	
Proximity to Pedestrian Crosswalk	Yes	<input type="checkbox"/> No	Signal/Stop/None
Proximity to Community Resource	Yes	<input type="checkbox"/> No	
Transfer/ Transit Connection Location	Yes	<input type="checkbox"/> No	

Recommendation

No Change

Eliminate



Line Name: Old Court Metro-Mondawmin Metro
Line Number: 53 SOUTHBOUND
Stop ID: 1222
Stop Name: Reisterstown Rd & Boarman Ave Sb
Land Use Class: URBAN

Ridership

Daily On: 20
 Daily Off: 15
 Daily Total: 35

Measures

To Next Stop: 308 ft.
 To Previous Stop: 348 ft.
 Between Stops If Eliminated: 656 ft.

Legend

- Bus Stop
- Bus Route

Reisterstown Rd & Quantico Ave SB (1224)



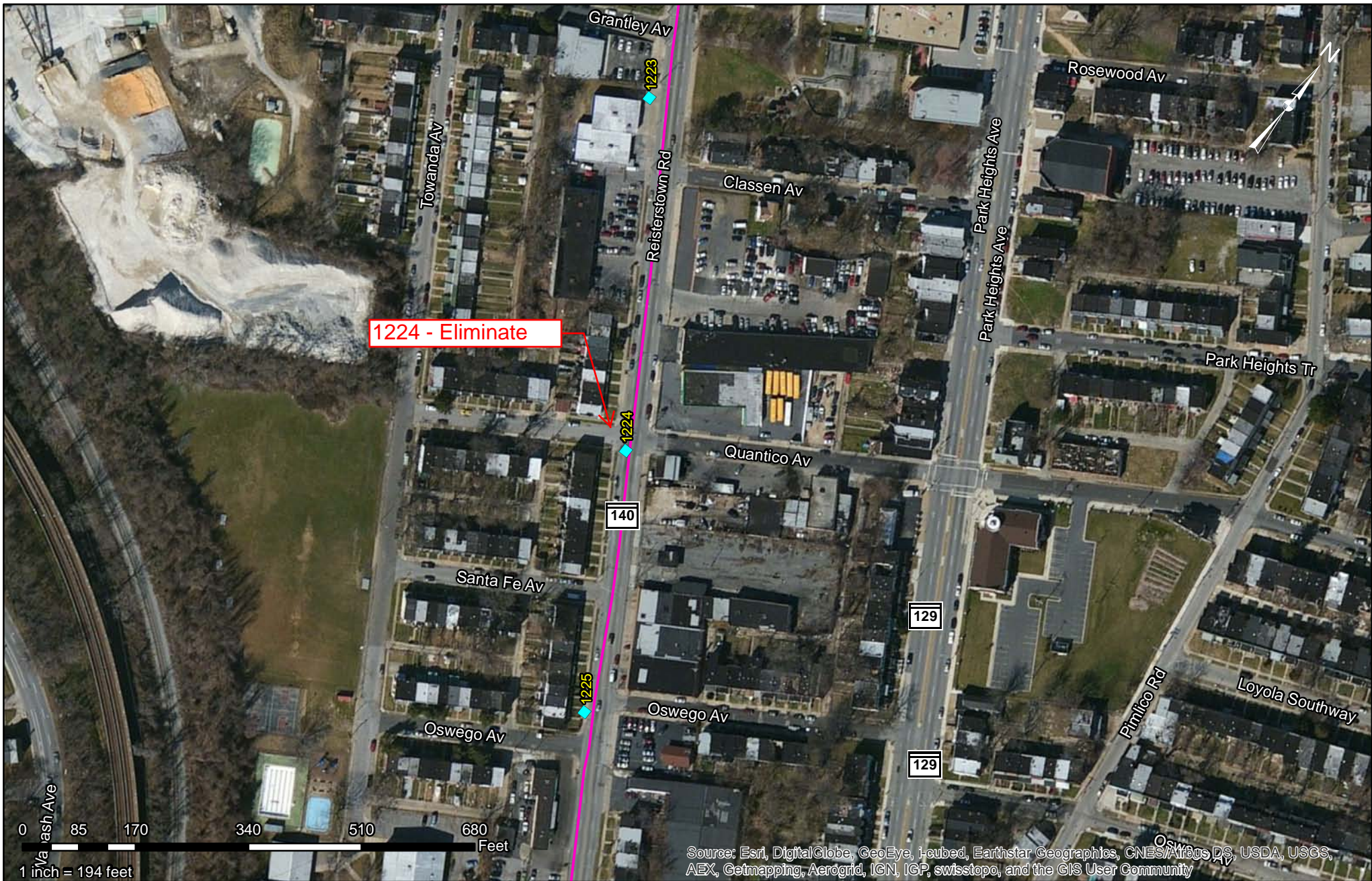
Bus Stop Data:



Daily Passenger Boarding: 9
 Daily Passenger Alighting: 12
 Total Daily Passengers: 21
 Distance from Previous Stop: 530'
 Distance to Next Stop: 398'

Observation Summary:

Stop Placement	Far-Side	Near-Side	Midblock
Seating	Yes	No	
Shelter	Yes	No	
Information Box	Yes	No	
Sidewalks	Yes	No	>5'
Lighting	Yes	No	
Proximity to Pedestrian Crosswalk	Yes	No	Signal/Stop/None
Proximity to Community Resource	Yes	No	
Transfer/ Transit Connection Location	Yes	No	

Recommendation No Change Eliminate



Line Name: Old Court Metro-Mondawmin Metro Line Number: 53 SOUTHBOUND	Ridership	Measures	Legend
Stop ID: 1224 Stop Name: Reisterstown Rd & Quantico Ave Sb Land Use Class: URBAN	Daily On: 9 Daily Off: 12 Daily Total: 21	To Next Stop: 398 ft. To Previous Stop: 530 ft. Between Stops If Eliminated: 928 ft.	 Bus Stop  Bus Route

Reisterstown Rd & Keyworth Ave SB (1227)



Bus Stop Data:

Daily Passenger Boarding:	32
Daily Passenger Alighting:	24
Total Daily Passengers:	56
Distance from Previous Stop:	503'
Distance to Next Stop:	518'

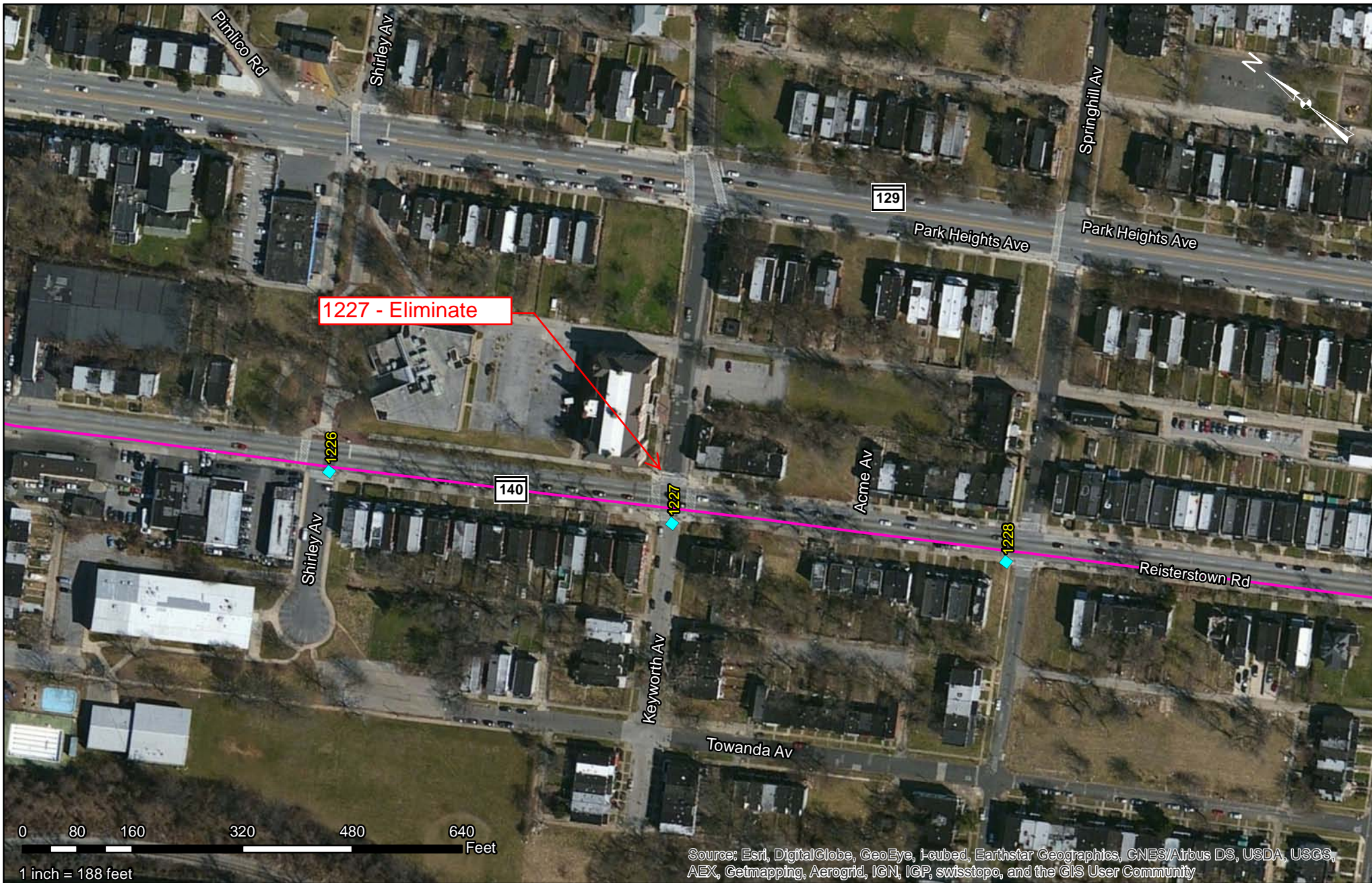
Observation Summary:



Stop Placement	Far-Side	<input checked="" type="checkbox"/> Near-Side	Midblock
Seating	Yes	<input type="checkbox"/> No	
Shelter	Yes	<input type="checkbox"/> No	
Information Box	<input checked="" type="checkbox"/> Yes	No	
Sidewalks	<input checked="" type="checkbox"/> Yes	No	<input type="checkbox"/> >5'
Lighting	<input checked="" type="checkbox"/> Yes	No	
Proximity to Pedestrian Crosswalk	<input checked="" type="checkbox"/> Yes	No	<input type="checkbox"/> Signal/ <input type="checkbox"/> Stop/ <input type="checkbox"/> None
Proximity to Community Resource	<input checked="" type="checkbox"/> Yes	No	<input type="checkbox"/> School No. 59
Transfer/ Transit Connection Location	Yes	<input type="checkbox"/> No	

Recommendation

No Change

Eliminate



Line Name: Old Court Metro-Mondawmin Metro Line Number: 53 SOUTHBOUND	Ridership	Measures	Legend
Stop ID: 1227 Stop Name: Reisterstown Rd & Keyworth Sb Land Use Class: URBAN	Daily On: 32 Daily Off: 24 Daily Total: 56	To Next Stop: 518 ft. To Previous Stop: 503 ft. Between Stops If Eliminated: 1021 ft.	 Bus Stop  Bus Route

Reisterstown Rd & Violet Ave SB (1229)



Bus Stop Data:

Daily Passenger Boarding:	13
Daily Passenger Alighting:	24
Total Daily Passengers:	37
Distance from Previous Stop:	573'
Distance to Next Stop:	490'

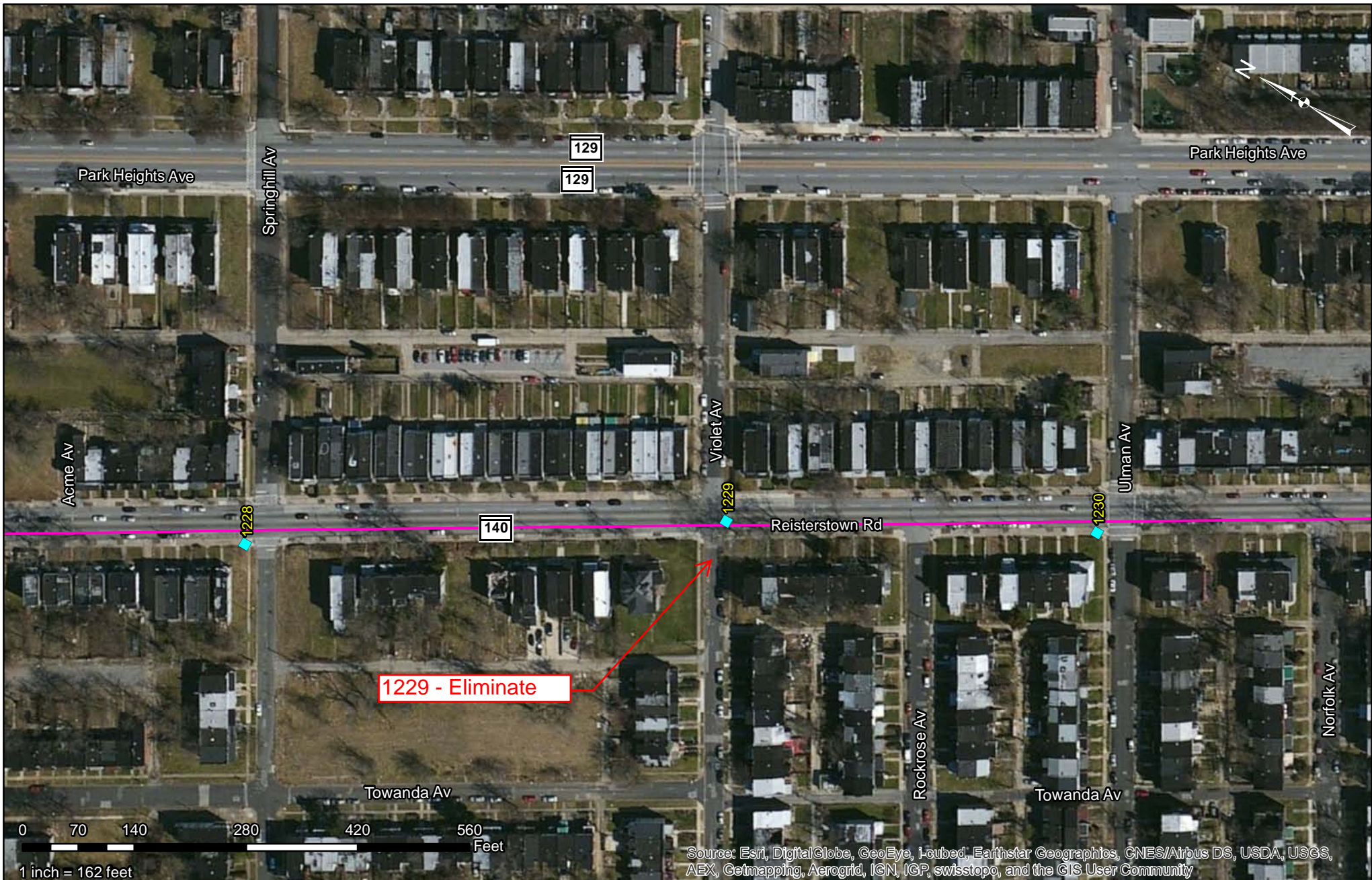
Observation Summary:



Stop Placement	Far-Side	<input checked="" type="checkbox"/> Near-Side	Midblock
Seating	Yes	<input type="checkbox"/> No	
Shelter	Yes	<input type="checkbox"/> No	
Information Box	Yes	<input type="checkbox"/> No	
Sidewalks	<input checked="" type="checkbox"/> Yes	No	<input type="checkbox"/> >5'
Lighting	<input checked="" type="checkbox"/> Yes	No	
Proximity to Pedestrian Crosswalk	Yes	<input type="checkbox"/> No	Signal/Stop/None
Proximity to Community Resource	Yes	<input type="checkbox"/> No	
Transfer/ Transit Connection Location	Yes	<input type="checkbox"/> No	

Recommendation

No Change

Eliminate



Line Name: Old Court Metro-Mondawmin Metro Line Number: 53 SOUTHBOUND	Ridership	Measures	Legend
Stop ID: 1229 Stop Name: Reisterstown & Violet Ave Sb Land Use Class: URBAN	Daily On: 13 Daily Off: 24 Daily Total: 37	To Next Stop: 490 ft. To Previous Stop: 573 ft. Between Stops If Eliminated: 1063 ft.	 Bus Stop  Bus Route